

Notice of Proposal to use Pyrotechnics or Weapons - CAR Part 77

This form is to be used to notify CAA of a proposal to conduct a pyrotechnics display or use weapons that involves the firing or launching of a projectile that has a trajectory higher than:

45m AGL if within 4km of an aerodrome boundary; or

120m AGL if more than 4km from an aerodrome boundary.*

* This notification is not required if the proposal to stage a pyrotechnic display or use of weapons in an air traffic control zone when the ATC unit is on duty, in which case the proposer must obtain prior authorisation from that ATC unit at least 5 working days prior to the activity.

This notification is to be submitted to the CAA at least 5 working days notice prior to the proposed date of the activity.

The CAA Standard Rate hourly charge applies.

1. Proposer Details

Name: (Individual or Organisation)	Lions Club of Kairanga c/-
Address for Service:	[REDACTED]
<i>Civil Aviation Act, s8, requires applicants to provide an address for service in New Zealand (ie, a physical address) and to promptly notify the Director of any changes.</i>	

Tel:Fax:Email:Postal Address (If different from Address for Service.)

[REDACTED]	Tel: [REDACTED]
Authorised Contact:	

2. Nature of Proposal ; Fireworks display. Saturday November 5th 2016

Location (WGS84)	Anzac Park. Palmerston North.			
Lat	40.22 33	°S	Long	175.37 52 °E
Start date/time (NZST, NZDT or UTC)	2100	Completion date/time	2130	

A. Elevation of site above mean sea level (metres)		B. Maximum height of activity above ground level (metres)	310 metres	
C. Maximum effective height of activity above mean sea level (metres) (C=A+B)				

The display will be at the end of the carpark, Anzac Park, Palmerston North

(For your information . 2015 Notam issued 24/9/15 A 2216/15)

3. Description of Proposal

<p>Complete description of proposal. Examples of details required are:</p> <ul style="list-style-type: none"> (a) types of pyrotechnical devices or weapons to be used; (b) height range of burst type pyrotechnics or shells; (c) site or event details. 	
<p>Fireworks. maximum 8" starshells</p>	<p>max height 200m burst dia.120m</p>
	<p>max including burst 320metres.</p>
<p>Display also includes 3,4,5 and 6" starshells and 32 ground items.</p>	
<p>Fireworks display for Palmerston North City.</p>	
<p>Organised by joint committee, Lions Club of Kairanga and Palmerston North City Council.</p>	
<p>Sponsored by PN Businesses and Palmerston North City Council.</p>	

Proposed timing within the event (indicate if in NZST, NZDT or UTC):	2100hrs - 2130 9.00 - 9.30pm.
Alternative timing if required:	none
Vertical dimensions (indicate if a safety margin is included):	not included.
Lateral dimensions or position of activity (indicate the radius, width, area or geographical coordinates as required):	operational area radius of 50 metres from firing point on ground. Public exclusion area 200m radius from firing point.
Designated Controlling Authority or contact person for special use airspace and contact details:	Anzac Park is just outside the PN Airport control area.
Evidence of consultation with other affected airspace users, if any:	none
Other information pertinent to the activity or event (procedures, support arrangements, expected periphery activity, etc, please attach as necessary)	Display will meet all regulatory requirements. Test certificate applied for.(This Notam request is part of those requirements)

5. Certification

I hereby certify that all the above statements made by me are true and complete to the best of my knowledge.

Printed Name [REDACTED] Signature Date 5.09.2015 Approved Handler [REDACTED]

The notice required shall be made by submitting this form to:

Manager Aeronautical Services
Civil Aviation Authority

PO Box 3555

Wellington 6140

The notice may also be submitted to: HYPERLINK "mailto:fireworks@caa.govt.nz"
fireworks@caa.govt.nz

Notification to the Civil Aviation Authority does not waive the requirements of any other local body or Government agency.

Notice of Proposal to use Pyrotechnics or Weapons - CAR Part 77

This form is to be used to notify CAA of a proposal to conduct a pyrotechnics display or use weapons that involves the firing or launching of a projectile that has a trajectory higher than:

45m AGL if within 4km of an aerodrome boundary; or

120m AGL if more than 4km from an aerodrome boundary.*

* This notification is not required if the proposal to stage a pyrotechnic display or use of weapons in an air traffic control zone when the ATC unit is on duty, in which case the proposer must obtain prior authorisation from that ATC unit at least 5 working days prior to the activity.

This notification is to be submitted to the CAA at least 5 working days notice prior to the proposed date of the activity.

The CAA Standard Rate hourly charge applies.

1. Proposer Details

Name: (Individual or Organisation)	Lions Club of Kairanga c/-
Address for Service:	[REDACTED]
<i>Civil Aviation Act, s8, requires applicants to provide an address for service in New Zealand (ie, a physical address) and to promptly notify the Director of any changes.</i>	[REDACTED]

Tel:Fax:Email:Postal Address (If different from Address for Service.)

[REDACTED]	Tel: [REDACTED]
Authorised Contact:	

2. Nature of Proposal ; Fireworks display. Sunday November 5th 2017

Location (WGS84)	Anzac Park. Palmerston North.			
Lat	40.22 33	°S	Long	175.37 52 °E
Start date/time (NZST, NZDT or UTC)	2100	Completion date/time	2130	

A. Elevation of site above mean sea level (metres)		B. Maximum height of activity above ground level (metres)	310 metres	
C. Maximum effective height of activity above mean sea level (metres) (C=A+B)				

The display will be at the end of the carpark, Anzac Park, Palmerston North

3. Description of Proposal

<p>Complete description of proposal. Examples of details required are:</p> <ul style="list-style-type: none"> (a) types of pyrotechnical devices or weapons to be used; (b) height range of burst type pyrotechnics or shells; (c) site or event details. 	
<p>Fireworks. maximum 8" starshells</p>	<p>max height 200m burst dia.120m</p>
	<p>max including burst 320metres.</p>
<p>Display also includes 3,4,5 and 6" starshells and 32 ground items.</p>	
<p>Fireworks display for Palmerston North City.</p>	
<p>Organised by joint committee, Lions Club of Kairanga and Palmerston North City Council.</p>	
<p>Sponsored by Palmerston North City Council.</p>	

Proposed timing within the event (indicate if in NZST, NZDT or UTC):	2100hrs - 2130 9.00 - 9.30pm.
Alternative timing if required:	none
Vertical dimensions (indicate if a safety margin is included):	not included.
Lateral dimensions or position of activity (indicate the radius, width, area or geographical coordinates as required):	operational area radius of 50 metres from firing point on ground. Public exclusion area 200m radius from firing point.
Designated Controlling Authority or contact person for special use airspace and contact details:	Anzac Park is just outside the PN Airport control area.
Evidence of consultation with other affected airspace users, if any:	none
Other information pertinent to the activity or event (procedures, support arrangements, expected periphery activity, etc, please attach as necessary)	Display will meet all regulatory requirements. Test certificate applied for.(This Notam request is part of those requirements)

5. Certification

I hereby certify that all the above statements made by me are true and complete to the best of my knowledge.

Printed Name [REDACTED]

Signature Date 11.09.2017 Approved Handler [REDACTED]

The notice required shall be made by submitting this form to:

Manager Aeronautical Services
Civil Aviation Authority

PO Box 3555

Wellington 6140

The notice may also be submitted to: HYPERLINK "mailto:fireworks@caa.govt.nz"
fireworks@caa.govt.nz

Notification to the Civil Aviation Authority does not waive the requirements of any other local body or Government agency.

Notice of Proposal to use Pyrotechnics or Weapons - CAR Part 77

This form is to be used to notify CAA of a proposal to conduct a pyrotechnics display or use weapons that involves the firing or launching of a projectile that has a trajectory higher than:

45m AGL if within 4km of an aerodrome boundary; or

120m AGL if more than 4km from an aerodrome boundary.*

* This notification is not required if the proposal to stage a pyrotechnic display or use of weapons in an air traffic control zone when the ATC unit is on duty, in which case the proposer must obtain prior authorisation from that ATC unit at least 5 working days prior to the activity.

This notification is to be submitted to the CAA at least 5 working days notice prior to the proposed date of the activity.

The CAA Standard Rate hourly charge applies.

1. Proposer Details

Name: (Individual or Organisation)	Lions Club of Kairanga c/-
Address for Service:	[REDACTED]
<i>Civil Aviation Act, s8, requires applicants to provide an address for service in New Zealand (ie, a physical address) and to promptly notify the Director of any changes.</i>	[REDACTED]

Tel:Fax:Email:Postal Address (If different from Address for Service.)

[REDACTED]	Tel: [REDACTED]
Authorised Contact:	

2. Nature of Proposal ; Fireworks display. Sunday December 31st 2017

Location (WGS84)	Roof of Civic Centre, The Square, Palmerston North.			
Lat	40.21. 24	°S	Long	175.36.38 °E
Start date/time (NZST, NZDT or UTC)	midnight, Dec 31st 2017	Completion date/time	12.15 am 1st January 2018	

A. Elevation of site above mean sea level (metres)		B. Maximum height of activity above ground level (metres)	100 metres above roof height (6 storeys,)	
C. Maximum effective height of activity above mean sea level (metres) (C=A+B)				

The display will be at the end of the Civic Building roof (square end), The Square, central Palmerston North

3. Description of Proposal

<p>Complete description of proposal. Examples of details required are:</p> <ul style="list-style-type: none"> (a) types of pyrotechnical devices or weapons to be used; (b) height range of burst type pyrotechnics or shells; (c) site or event details. 	
<p>Fireworks. no starshells</p>	
<p>Display includes 14 multi-shot cakes (ground items) and eight comets, max height 100metres, and four 100 mm mines</p>	<p>Max height -1 x 3" comet 100 metres from roof height. Balance of pyro heights approx 45 metres above roof.</p>
<p>Fireworks display for Palmerston North City. New Year celebrations.</p>	
<p>Organised by [REDACTED] management.</p>	

Proposed timing within the event (indicate if in NZST, NZDT or UTC):	midnight for max 15 minutes.
Alternative timing if required:	none
Vertical dimensions (indicate if a safety margin is included):	not included.
Lateral dimensions or position of activity (indicate the radius, width, area or geographical coordinates as required):	operational area radius of 6 metres from firing point on balcony. Public exclusion area 30m radius from firing point at ground level.
Designated Controlling Authority or contact person for special use airspace and contact details:	██████████ PN airport. Airport not manned at the proposed time.
Evidence of consultation with other affected airspace users, if any:	none
Other information pertinent to the activity or event (procedures, support arrangements, expected periphery activity, etc, please attach as necessary)	Display will meet all regulatory requirements. Test certificate applied for.(This Notam request is part of those requirements)

5. Certification

I hereby certify that all the above statements made by me are true and complete to the best of my knowledge.

Printed Name ██████████ Signature Date 28.09.2017 Approved Handler

██████████

The notice required shall be made by submitting this form to:

Manager Aeronautical Services

Civil Aviation Authority

PO Box 3555

Wellington 6140

The notice may also be submitted to: HYPERLINK "mailto:fireworks@caa.govt.nz"
fireworks@caa.govt.nz

Notification to the Civil Aviation Authority does not waive the requirements of any other local body or Government agency.

Notice of Proposal to use Pyrotechnics or Weapons - CAR Part 77

This form is to be used to notify CAA of a proposal to conduct a pyrotechnics display or use weapons that involves the firing or launching of a projectile that has a trajectory higher than:

45m AGL if within 4km of an aerodrome boundary; or

120m AGL if more than 4km from an aerodrome boundary.*

* This notification is not required if the proposal to stage a pyrotechnic display or use of weapons in an air traffic control zone when the ATC unit is on duty, in which case the proposer must obtain prior authorisation from that ATC unit at least 5 working days prior to the activity.

This notification is to be submitted to the CAA at least 5 working days notice prior to the proposed date of the activity.

The CAA Standard Rate hourly charge applies.

1. Proposer Details

Name: (Individual or Organisation)	Lions Club of Kairanga c/-
Address for Service:	[REDACTED]
<i>Civil Aviation Act, s8, requires applicants to provide an address for service in New Zealand (ie, a physical address) and to promptly notify the Director of any changes.</i>	[REDACTED]

Tel:Fax:Email:Postal Address (If different from Address for Service.)

[REDACTED]	Tel: [REDACTED]
Authorised Contact:	

2. Nature of Proposal ; Fireworks display. Saturday March 11th 2017

Location (WGS84)	Stopbank adjacent to Massey University grounds, Palmerston North. Relay for Life 2017			
Lat	40 22 24	°S	Long	175 37 50 °E
Start date/time (NZST, NZDT or UTC)	2130	Completion date/time	2200	

A. Elevation of site above mean sea level (metres)		B. Maximum height of activity above ground level (metres)	150 metres	
C. Maximum effective height of activity above mean sea level (metres) (C=A+B)				

The display will be on stopbank, Manawatu River adjacent to the Relay for Life 2017 circuit, Massey University Athletics grounds., Palmerston North

3. Description of Proposal

Complete description of proposal. Examples of details required are: <ul style="list-style-type: none"> (a) types of pyrotechnical devices or weapons to be used; (b) height range of burst type pyrotechnics or shells; (c) site or event details. 	
maximum 4" starshells	max height 120m burst dia.20m
	max including burst 150metres.
Display also includes 2.5 and 3" starshells	35 total
Duration of display approx 7 minutes within the stated timeframe.	
Free Fireworks display for Palmerston North 2017 Relay for Life	
Organised and sponsored	
by Lions Club of Kairanga.	

Proposed timing within the event (indicate if in NZST, NZDT or UTC):	2130hrs - 2200 9.00 - 9.30pm.
Alternative timing if required:	none
Vertical dimensions (indicate if a safety margin is included):	not included.
Lateral dimensions or position of activity (indicate the radius, width, area or geographical coordinates as required):	operational area radius of 50 metres from firing point on ground. Public exclusion area 60m radius from firing point.
Designated Controlling Authority or contact person for special use airspace and contact details:	Display site is just within the PN Airport control area.
Evidence of consultation with other affected airspace users, if any:	none
Other information pertinent to the activity or event (procedures, support arrangements, expected periphery activity, etc, please attach as necessary)	Display will meet all regulatory requirements. Test certificate applied for.(This Notam request is part of those requirements)

5. Certification

I hereby certify that all the above statements made by me are true and complete to the best of my knowledge.

Printed Name [REDACTED] Signature Date 13.02.2017

Approved Handler [REDACTED]

The notice required shall be made by submitting this form to:

Manager Aeronautical Services

Civil Aviation Authority

PO Box 3555

Wellington 6140

The notice may also be submitted to: HYPERLINK "mailto:fireworks@caa.govt.nz"
fireworks@caa.govt.nz

Notification to the Civil Aviation Authority does not waive the requirements of any other local body or Government agency.

Notice of Proposal to use Pyrotechnics or Weapons - CAR Part 77

This form is to be used to notify CAA of a proposal to conduct a pyrotechnics display or use weapons that involves the firing or launching of a projectile that has a trajectory higher than:

45m AGL if within 4km of an aerodrome boundary; or

120m AGL if more than 4km from an aerodrome boundary.*

* This notification is not required if the proposal to stage a pyrotechnic display or use of weapons in an air traffic control zone when the ATC unit is on duty, in which case the proposer must obtain prior authorisation from that ATC unit at least 5 working days prior to the activity.

This notification is to be submitted to the CAA at least 5 working days notice prior to the proposed date of the activity.

The CAA Standard Rate hourly charge applies.

1. Proposer Details

Name: (Individual or Organisation)	Lions Club of Kairanga c/-
Address for Service: <i>Civil Aviation Act, s8, requires applicants to provide an address for service in New Zealand (ie, a physical address) and to promptly notify the Director of any changes.</i>	<div style="background-color: black; width: 100%; height: 15px;"></div> <div style="background-color: black; width: 100%; height: 15px;"></div>

Tel:Fax:Email:Postal Address (If different from Address for Service.)

<div style="background-color: black; width: 100%; height: 15px;"></div>	Tel: <div style="background-color: black; width: 50px; height: 15px;"></div>
Authorised Contact:	

2. Nature of Proposal ; Fireworks display. Wednesday December 27th 2017

Location (WGS84)	
---------------------	--

Lat	-40.21 24	°S Lo ng	175.36 04	°E
Start date/time (NZST, NZDT or UTC)	2145 -	Completion date/time	2245hrs	
A. Elevation of site above mean sea lev- el (metres)		B. Maximum height of activ- ity above ground level (metres)	100 metres	
C. Maximum effective height of activ- ity above mean sea lev- el (metres) (C=A+B)				

The display will be in the centre of Palmerston North Arena One, Stockcar track.

3. Description of Proposal

<p>Complete description of proposal. Examples of details required are:</p> <ul style="list-style-type: none"> (a) types of pyrotechnical devices or weapons to be used; (b) height range of burst type pyrotechnics or shells; (c) site or event details. 	
<p>Fireworks. maximum 2.5", (63mm) starshells</p>	<p>max height 80m burst dia.15m</p>
	<p>max including burst 100metres.</p>
<p>plus 8 ground items.Mines and multi shot cakes</p>	
<p>Palmerston North Stockcars- Demolition Derby meeting 2017</p>	
<p>Fireworks display at end of of programme.</p>	

Proposed timing within the event (indicate if in NZST, NZDT or UTC):	2145hrs - 2245 9.45 -10.45pm.
Alternative timing if required:	none
Vertical dimensions (indicate if a safety margin is included):	not included.
Lateral dimensions or position of activity (indicate the radius, width, area or geographical coordinates as required):	operational area radius of 30 metres from firing point
Designated Controlling Authority or contact person for special use airspace and contact details:	██████████ PN Airport. Not on duty at time proposed. Will phone tower and check if required.
Evidence of consultation with other affected airspace users, if any:	none
Other information pertinent to the activity or event (procedures, support arrangements, expected periphery activity, etc, please attach as necessary)	Display will meet all regulatory requirements. Test certificate applied for.(This Notam request is part of those requirements)

5. Certification

I hereby certify that all the above statements made by me are true and complete to the best of my knowledge.

Printed Name [REDACTED] Signature Date 14.12.2017

Approved Handler Cert # [REDACTED]

The notice required shall be made by submitting this form to:

Manager Aeronautical Services
Civil Aviation Authority
PO Box 3555
Wellington 6140

The notice may also be submitted to: HYPERLINK "mailto:fireworks@caa.govt.nz"
fireworks@caa.govt.nz

Notification to the Civil Aviation Authority does not waive the requirements of any other local body or Government agency.

Notice of Proposal to use Pyrotechnics or Weapons - CAR Part 77

This form is to be used to notify CAA of a proposal to conduct a pyrotechnics display or use weapons that involves the firing or launching of a projectile that has a trajectory higher than:

45m AGL if within 4km of an aerodrome boundary; or

120m AGL if more than 4km from an aerodrome boundary.*

* This notification is not required if the proposal to stage a pyrotechnic display or use of weapons in an air traffic control zone when the ATC unit is on duty, in which case the proposer must obtain prior authorisation from that ATC unit at least 5 working days prior to the activity.

This notification is to be submitted to the CAA at least 5 working days notice prior to the proposed date of the activity.

The CAA Standard Rate hourly charge applies.

1. Proposer Details

Name: (Individual or Organisation)	Lions Club of Kairanga c/-
Address for Service: <i>Civil Aviation Act, s8, requires applicants to provide an address for service in New Zealand (ie, a physical address) and to promptly notify the Director of any changes.</i>	<div style="background-color: black; width: 100%; height: 15px;"></div> <div style="background-color: black; width: 100%; height: 15px;"></div>

Tel:Fax:Email:Postal Address (If different from Address for Service.)

<div style="background-color: black; width: 100%; height: 15px;"></div>	Tel: <div style="background-color: black; width: 50px; height: 15px;"></div>
Authorised Contact:	

2. Nature of Proposal ; Fireworks display. Saturday May 6th 2017

Location (WGS84)	
---------------------	--

Lat	-40. 21 24	°S Lo ng	175.36 04	°E
Start date/time (NZST, NZDT or UTC)	2145 -	Completion date/time	2245hrs	
A. Elevation of site above mean sea lev- el (metres)		B. Maximum height of activ- ity above ground level (metres)	130 metres	
C. Maximum effective height of activ- ity above mean sea lev- el (metres) (C=A+B)				

The display will be in the centre of Palmerston North Arena One, Stockcar track.

3. Description of Proposal

<p>Complete description of proposal. Examples of details required are:</p> <ul style="list-style-type: none"> (a) types of pyrotechnical devices or weapons to be used; (b) height range of burst type pyrotechnics or shells; (c) site or event details. 	
<p>Fireworks. maximum 3", 75mm) starshells</p>	<p>max height 100m burst dia.30m</p>
	<p>max including burst 130metres.</p>
<p>plus 15 ground items.</p>	
<p>Palmerston North Stockcars- Season Final meeting 2017</p>	
<p>Fireworks display at end of of programme.</p>	

Proposed timing within the event (indicate if in NZST, NZDT or UTC):	2145hrs - 2245 9.45 -10.45pm.
Alternative timing if required:	none
Vertical dimensions (indicate if a safety margin is included):	not included.
Lateral dimensions or position of activity (indicate the radius, width, area or geographical coordinates as required):	operational area radius of 30 metres from firing point
Designated Controlling Authority or contact person for special use airspace and contact details:	██████████ PN Airport. Not on duty at time proposed. Will phone tower and check if required.
Evidence of consultation with other affected airspace users, if any:	none
Other information pertinent to the activity or event (procedures, support arrangements, expected periphery activity, etc, please attach as necessary)	Display will meet all regulatory requirements. Test certificate applied for.(This Notam request is part of those requirements)

5. Certification

I hereby certify that all the above statements made by me are true and complete to the best of my knowledge.

Printed Name [REDACTED] Signature Date 15.03.2017

Approved Handler Cert # [REDACTED]

The notice required shall be made by submitting this form to:

Manager Aeronautical Services
Civil Aviation Authority
PO Box 3555
Wellington 6140

The notice may also be submitted to: HYPERLINK "mailto:fireworks@caa.govt.nz"
fireworks@caa.govt.nz

Notification to the Civil Aviation Authority does not waive the requirements of any other local body or Government agency.

Notice of Proposal to use Pyrotechnics or Weapons - CAR Part 77

This form is to be used to notify CAA of a proposal to conduct a pyrotechnics display or use weapons that involves the firing or launching of a projectile that has a trajectory higher than:

45m AGL if within 4km of an aerodrome boundary; or

120m AGL if more than 4km from an aerodrome boundary.*

* This notification is not required if the proposal to stage a pyrotechnic display or use of weapons in an air traffic control zone when the ATC unit is on duty, in which case the proposer must obtain prior authorisation from that ATC unit at least 5 working days prior to the activity.

This notification is to be submitted to the CAA at least 5 working days notice prior to the proposed date of the activity.

The CAA Standard Rate hourly charge applies.

1. Proposer Details

Name: (Individual or Organisation)	Lions Club of Kairanga c/-
Address for Service: <i>Civil Aviation Act, s8, requires applicants to provide an address for service in New Zealand (ie, a physical address) and to promptly notify the Director of any changes.</i>	<div style="background-color: black; width: 100%; height: 15px;"></div> <div style="background-color: black; width: 100%; height: 15px;"></div>

Tel:Fax:Email:Postal Address (If different from Address for Service.)

<div style="background-color: black; width: 100%; height: 15px;"></div>	Tel: <div style="background-color: black; width: 50px; height: 15px;"></div>
Authorised Contact:	

Location (WGS84)	
---------------------	--

Lat	-40. 21 24	°S Lo ng	175.36 04	°E
Start date/time (NZST, NZDT or UTC)	2130 -	Completion date/time	2230hrs	
A. Elevation of site above mean sea lev- el (metres)		B. Maximum height of activ- ity above ground level (metres)	85metres	
C. Maximum effective height of activ- ity above mean sea lev- el (metres) (C=A+B)				

2. Nature of Proposal ; Fireworks display. Sunday February 4th 2018

The display will be in the centre of Palmerston North Arena One, Stockcar track.

3. Description of Proposal

<p>Complete description of proposal. Examples of details required are:</p> <ul style="list-style-type: none"> (a) types of pyrotechnical devices or weapons to be used; (b) height range of burst type pyrotechnics or shells; (c) site or event details. 	
<p>Fireworks. maximum 2.5", 63mm) starshells</p>	<p>max height 70m burst dia.15m</p>
	<p>max including burst 85metres.</p>
<p>plus 12 ground items.</p>	
<p>Palmerston North Stockcars- Teams Champs 2018 2nd night</p>	
<p>Fireworks mini-display at end of of programme.</p>	

Proposed timing within the event (indicate if in NZST, NZDT or UTC):	2130hrs - 2230 9.30 -10.30pm.
Alternative timing if required:	none
Vertical dimensions (indicate if a safety margin is included):	not included.
Lateral dimensions or position of activity (indicate the radius, width, area or geographical coordinates as required):	operational area radius of 30 metres from firing point
Designated Controlling Authority or contact person for special use airspace and contact details:	██████████ PN Airport. Not on duty at time proposed. Will phone tower and check if required.
Evidence of consultation with other affected airspace users, if any:	none
Other information pertinent to the activity or event (procedures, support arrangements, expected periphery activity, etc, please attach as necessary)	Display will meet all regulatory requirements. Test certificate applied for.(This Notam request is part of those requirements)

5. Certification

I hereby certify that all the above statements made by me are true and complete to the best of my knowledge.

Printed Name [REDACTED] Signature Date 28.11.2017

Approved Handler Cert # [REDACTED]

The notice required shall be made by submitting this form to:

Manager Aeronautical Services
Civil Aviation Authority
PO Box 3555
Wellington 6140

The notice may also be submitted to: HYPERLINK "mailto:fireworks@caa.govt.nz"
fireworks@caa.govt.nz

Notification to the Civil Aviation Authority does not waive the requirements of any other local body or Government agency.

Notice of Proposal to use Pyrotechnics or Weapons - CAR Part 77

This form is to be used to notify CAA of a proposal to conduct a pyrotechnics display or use weapons that involves the firing or launching of a projectile that has a trajectory higher than:

45m AGL if within 4km of an aerodrome boundary; or

120m AGL if more than 4km from an aerodrome boundary.*

* This notification is not required if the proposal to stage a pyrotechnic display or use of weapons in an air traffic control zone when the ATC unit is on duty, in which case the proposer must obtain prior authorisation from that ATC unit at least 5 working days prior to the activity.

This notification is to be submitted to the CAA at least 5 working days notice prior to the proposed date of the activity.

The CAA Standard Rate hourly charge applies.

1. Proposer Details

Name: (Individual or Organisation)	Lions Club of Kairanga c/-
Address for Service: <i>Civil Aviation Act, s8, requires applicants to provide an address for service in New Zealand (ie, a physical address) and to promptly notify the Director of any changes.</i>	<div style="background-color: black; width: 100%; height: 15px;"></div> <div style="background-color: black; width: 100%; height: 15px;"></div>

Tel:Fax:Email:Postal Address (If different from Address for Service.)

<div style="background-color: black; width: 100%; height: 15px;"></div>	Tel: <div style="background-color: black; width: 50px; height: 15px;"></div>
Authorised Contact:	

2. Nature of Proposal ; Fireworks display. Saturday December 17th 2016

Location (WGS84)	
---------------------	--

Lat	-40. 21 24	°S Lo ng	175.36 04	°E
Start date/time (NZST, NZDT or UTC)	2130 -	Completion date/time	2200hrs	
A. Elevation of site above mean sea lev- el (metres)		B. Maximum height of activ- ity above ground level (metres)	85metres	
C. Maximum effective height of activ- ity above mean sea lev- el (metres) (C=A+B)				

The display will be in the centre of Palmerston North Arena One, Stockcar track.

3. Description of Proposal

<p>Complete description of proposal. Examples of details required are:</p> <ul style="list-style-type: none"> (a) types of pyrotechnical devices or weapons to be used; (b) height range of burst type pyrotechnics or shells; (c) site or event details. 	
<p>Fireworks. maximum 2.5", 63mm) starshells 20 in total.</p>	<p>max height 70m burst dia.15m</p>
	<p>max including burst 85metres.</p>
<p>Show included seven ground items as well</p>	
<p>Palmerston North Stockcars- Christmas Special meeting</p>	
<p>Fireworks mini-display at end of of programme.</p>	

Proposed timing within the event (indicate if in NZST, NZDT or UTC):	2130hrs - 2200 9.30 -10.00pm.
Alternative timing if required:	none
Vertical dimensions (indicate if a safety margin is included):	not included.
Lateral dimensions or position of activity (indicate the radius, width, area or geographical coordinates as required):	operational area radius of 30 metres from firing point
Designated Controlling Authority or contact person for special use airspace and contact details:	██████████ PN Airport. Not on duty at time proposed. Will phone tower and check if required.
Evidence of consultation with other affected airspace users, if any:	none
Other information pertinent to the activity or event (procedures, support arrangements, expected periphery activity, etc, please attach as necessary)	Display will meet all regulatory requirements. Test certificate applied for.(This Notam request is part of those requirements)

5. Certification

I hereby certify that all the above statements made by me are true and complete to the best of my knowledge.

Printed Name [REDACTED] Signature Date 28.09.2016

Approved Handler Cert # [REDACTED]

The notice required shall be made by submitting this form to:

Manager Aeronautical Services

Civil Aviation Authority

PO Box 3555

Wellington 6140

The notice may also be submitted to: HYPERLINK "mailto:fireworks@caa.govt.nz"
fireworks@caa.govt.nz

Notification to the Civil Aviation Authority does not waive the requirements of any other local body or Government agency.

Notice of Proposal to use Pyrotechnics or Weapons - CAR Part 77

This form is to be used to notify CAA of a proposal to conduct a pyrotechnics display or use weapons that involves the firing or launching of a projectile that has a trajectory higher than:

45m AGL if within 4km of an aerodrome boundary; or

120m AGL if more than 4km from an aerodrome boundary.*

* This notification is not required if the proposal to stage a pyrotechnic display or use of weapons in an air traffic control zone when the ATC unit is on duty, in which case the proposer must obtain prior authorisation from that ATC unit at least 5 working days prior to the activity.

This notification is to be submitted to the CAA at least 5 working days notice prior to the proposed date of the activity.

The CAA Standard Rate hourly charge applies.

1. Proposer Details

Name: (Individual or Organisation)	Lions Club of Kairanga c/-
Address for Service: <i>Civil Aviation Act, s8, requires applicants to provide an address for service in New Zealand (ie, a physical address) and to promptly notify the Director of any changes.</i>	<div style="background-color: black; width: 100%; height: 15px;"></div> <div style="background-color: black; width: 100%; height: 15px;"></div>

Tel:Fax:Email:Postal Address (If different from Address for Service.)

<div style="background-color: black; width: 100%; height: 15px;"></div>	Tel: <div style="background-color: black; width: 50px; height: 15px;"></div>
Authorised Contact:	

2. Nature of Proposal ; Fireworks display. Saturday April 15th 2017

Location (WGS84)	
---------------------	--

Lat	-40. 21 24	°S Lo ng	175.36 04	°E
Start date/time (NZST, NZDT or UTC)	2145 -	Completion date/time	2245hrs	
A. Elevation of site above mean sea lev- el (metres)		B. Maximum height of activ- ity above ground level (metres)	130 metres	
C. Maximum effective height of activ- ity above mean sea lev- el (metres) (C=A+B)				

The display will be in the centre of Palmerston North Arena One, Stockcar track.

3. Description of Proposal

<p>Complete description of proposal. Examples of details required are:</p> <ul style="list-style-type: none"> (a) types of pyrotechnical devices or weapons to be used; (b) height range of burst type pyrotechnics or shells; (c) site or event details. 	
<p>Fireworks. maximum 3", 75mm) starshells</p>	<p>max height 100m burst dia.30m</p>
	<p>max including burst 130metres.</p>
<p>plus 15 ground items.</p>	
<p>Palmerston North Stockcars- Easter meeting 2017</p>	
<p>Fireworks display at end of of programme.</p>	

Proposed timing within the event (indicate if in NZST, NZDT or UTC):	2145hrs - 2245 9.45 -10.45pm.
Alternative timing if required:	none
Vertical dimensions (indicate if a safety margin is included):	not included.
Lateral dimensions or position of activity (indicate the radius, width, area or geographical coordinates as required):	operational area radius of 30 metres from firing point
Designated Controlling Authority or contact person for special use airspace and contact details:	██████████ PN Airport. Not on duty at time proposed. Will phone tower and check if required.
Evidence of consultation with other affected airspace users, if any:	none
Other information pertinent to the activity or event (procedures, support arrangements, expected periphery activity, etc, please attach as necessary)	Display will meet all regulatory requirements. Test certificate applied for.(This Notam request is part of those requirements)

5. Certification

I hereby certify that all the above statements made by me are true and complete to the best of my knowledge.

Printed Name [REDACTED] Signature Date 15.03.2017

Approved Handler Cert # [REDACTED]

The notice required shall be made by submitting this form to:

Manager Aeronautical Services
Civil Aviation Authority
PO Box 3555
Wellington 6140

The notice may also be submitted to: HYPERLINK "mailto:fireworks@caa.govt.nz"
fireworks@caa.govt.nz

Notification to the Civil Aviation Authority does not waive the requirements of any other local body or Government agency.

Notice of Proposal to use Pyrotechnics or Weapons - CAR Part 77

This form is to be used to notify CAA of a proposal to conduct a pyrotechnics display or use weapons that involves the firing or launching of a projectile that has a trajectory higher than:

45m AGL if within 4km of an aerodrome boundary; or

120m AGL if more than 4km from an aerodrome boundary.*

* This notification is not required if the proposal to stage a pyrotechnic display or use of weapons in an air traffic control zone when the ATC unit is on duty, in which case the proposer must obtain prior authorisation from that ATC unit at least 5 working days prior to the activity.

This notification is to be submitted to the CAA at least 5 working days notice prior to the proposed date of the activity.

The CAA Standard Rate hourly charge applies.

1. Proposer Details

Name: (Individual or Organisation)	Lions Club of Kairanga c/-
Address for Service: <i>Civil Aviation Act, s8, requires applicants to provide an address for service in New Zealand (ie, a physical address) and to promptly notify the Director of any changes.</i>	<div style="background-color: black; width: 100%; height: 15px;"></div> <div style="background-color: black; width: 100%; height: 15px;"></div>

Tel:Fax:Email:Postal Address (If different from Address for Service.)

<div style="background-color: black; width: 100%; height: 15px;"></div>	Tel: <div style="background-color: black; width: 50px; height: 15px;"></div>
Authorised Contact:	

2. Nature of Proposal ; Fireworks display. Tuesday January 3rd 2016

Location (WGS84)	
---------------------	--

Lat	-40. 21 24	°S Lo ng	175.36 04	°E
Start date/time (NZST, NZDT or UTC)	2130 -	Completion date/time	2200hrs	
A. Elevation of site above mean sea lev- el (metres)		B. Maximum height of activ- ity above ground level (metres)	85metres	
C. Maximum effective height of activ- ity above mean sea lev- el (metres) (C=A+B)				

The display will be in the centre of Palmerston North Arena One, Stockcar track.

3. Description of Proposal

<p>Complete description of proposal. Examples of details required are:</p> <ul style="list-style-type: none"> (a) types of pyrotechnical devices or weapons to be used; (b) height range of burst type pyrotechnics or shells; (c) site or event details. 	
<p>Fireworks. maximum 2.5", 63mm) starshells 20 in total.</p>	<p>max height 70m burst dia.15m</p>
	<p>max including burst 85metres.</p>
<p>Show includes seven ground items as well</p>	
<p>Palmerston North Stockcars- Superstock finals meeting</p>	
<p>Fireworks mini-display at end of of programme.</p>	

Proposed timing within the event (indicate if in NZST, NZDT or UTC):	2130hrs - 2200 9.30 -10.00pm.
Alternative timing if required:	none
Vertical dimensions (indicate if a safety margin is included):	not included.
Lateral dimensions or position of activity (indicate the radius, width, area or geographical coordinates as required):	operational area radius of 30 metres from firing point
Designated Controlling Authority or contact person for special use airspace and contact details:	██████████ PN Airport. Not on duty at time proposed. Will phone tower and check if required.
Evidence of consultation with other affected airspace users, if any:	none
Other information pertinent to the activity or event (procedures, support arrangements, expected periphery activity, etc, please attach as necessary)	Display will meet all regulatory requirements. Test certificate applied for.(This Notam request is part of those requirements)

5. Certification

I hereby certify that all the above statements made by me are true and complete to the best of my knowledge.

Printed Name [REDACTED] Signature Date 28.09.2016

Approved Handler Cert # [REDACTED]

The notice required shall be made by submitting this form to:

Manager Aeronautical Services

Civil Aviation Authority

PO Box 3555

Wellington 6140

The notice may also be submitted to: HYPERLINK "mailto:fireworks@caa.govt.nz"
fireworks@caa.govt.nz

Notification to the Civil Aviation Authority does not waive the requirements of any other local body or Government agency.

Notice of Proposal to use Pyrotechnics or Weapons - CAR Part 77

This form is to be used to notify CAA of a proposal to conduct a pyrotechnics display or use weapons that involves the firing or launching of a projectile that has a trajectory higher than:

45m AGL if within 4km of an aerodrome boundary; or

120m AGL if more than 4km from an aerodrome boundary.*

* This notification is not required if the proposal to stage a pyrotechnic display or use of weapons in an air traffic control zone when the ATC unit is on duty, in which case the proposer must obtain prior authorisation from that ATC unit at least 5 working days prior to the activity.

This notification is to be submitted to the CAA at least 5 working days notice prior to the proposed date of the activity.

The CAA Standard Rate hourly charge applies.

1. Proposer Details

Name: (Individual or Organisation)	Lions Club of Kairanga c/-
Address for Service:	[REDACTED]
<i>Civil Aviation Act, s8, requires applicants to provide an address for service in New Zealand (ie, a physical address) and to promptly notify the Director of any changes.</i>	[REDACTED]

Tel:Fax:Email:Postal Address (If different from Address for Service.)

[REDACTED]	Tel: [REDACTED]
Authorised Contact:	

2. Nature of Proposal ; Fireworks display. Saturday Nov.7th 2015

Location (WGS84)					
Lat	40 35 61	°S	Long	175 37 50	°E
Start date/time (NZST, NZDT or UTC)	9.45pm	Completion date/time	10.15pm		

A. Elevation of site above mean sea level (metres)		B. Maximum height of activity above ground level (metres)	100metres	
C. Maximum effective height of activity above mean sea level (metres) (C=A+B)				

The display will be in the centre of Palmerston North Arena One, Stockcar track.

3. Description of Proposal

<p>Complete description of proposal. Examples of details required are:</p> <ul style="list-style-type: none"> (a) types of pyrotechnical devices or weapons to be used; (b) height range of burst type pyrotechnics or shells; (c) site or event details. 	
<p>Fireworks. maximum 4" / 100mm) starshells</p>	<p>max height 100m burst dia.30m</p>
	<p>max including burst 130 metres.</p>
<p>Show also includes smaller star shells and ground items. None exceeding 130m height</p>	
<p>Palmerston North Stockcars-</p>	
<p>Fireworks display at end of of programme.</p>	

Proposed timing within the event (indicate if in NZST, NZDT or UTC):	2145hrs - 2215 9.45 -10.15pm.
Alternative timing if required:	none
Vertical dimensions (indicate if a safety margin is included):	not included.
Lateral dimensions or position of activity (indicate the radius, width, area or geographical coordinates as required):	operational area radius of 30 metres from firing point on ground.
Designated Controlling Authority or contact person for special use airspace and contact details:	██████████ PN Airport. Not on duty at time proposed. Contact to be made via call to tower to check on day.
Evidence of consultation with other affected airspace users, if any:	none
Other information pertinent to the activity or event (procedures, support arrangements, expected periphery activity, etc, please attach as necessary)	Display will meet all regulatory requirements. Test certificate applied for.(This Notam request is part of those requirements)

5. Certification

I hereby certify that all the above statements made by me are true and complete to the best of my knowledge.

Printed Name ██████████ Signature Date 05.09.2016

Approved Handler ██████████

The notice required shall be made by submitting this form to:

Manager Aeronautical Services

Civil Aviation Authority

PO Box 3555

Wellington 6140

The notice may also be submitted to: HYPERLINK "mailto:fireworks@caa.govt.nz"
fireworks@caa.govt.nz

Notification to the Civil Aviation Authority does not waive the requirements of any other local body or Government agency.

Notice of Proposal to use Pyrotechnics or Weapons - CAR Part 77

This form is to be used to notify CAA of a proposal to conduct a pyrotechnics display or use weapons that involves the firing or launching of a projectile that has a trajectory higher than:

45m AGL if within 4km of an aerodrome boundary; or

120m AGL if more than 4km from an aerodrome boundary.*

* This notification is not required if the proposal to stage a pyrotechnic display or use of weapons in an air traffic control zone when the ATC unit is on duty, in which case the proposer must obtain prior authorisation from that ATC unit at least 5 working days prior to the activity.

This notification is to be submitted to the CAA at least 5 working days notice prior to the proposed date of the activity.

The CAA Standard Rate hourly charge applies.

1. Proposer Details

Name: (Individual or Organisation)	Lions Club of Kairanga c/-
Address for Service:	[REDACTED]
<i>Civil Aviation Act, s8, requires applicants to provide an address for service in New Zealand (ie, a physical address) and to promptly notify the Director of any changes.</i>	[REDACTED]

Tel:Fax:Email:Postal Address (If different from Address for Service.)

[REDACTED]	Tel: [REDACTED]
Authorised Contact:	

2. Nature of Proposal ; Fireworks display. Saturday Nov.4th 2017

Location (WGS84)					
Lat	40 35 61	°S	Long	175 60 04	°E
Start date/time (NZST, NZDT or UTC)	9.45pm	Completion date/time	10.15pm		

A. Elevation of site above mean sea level (metres)		B. Maximum height of activity above ground level (metres)	100metres	
C. Maximum effective height of activity above mean sea level (metres) (C=A+B)				

The display will be in the centre of Palmerston North Arena One, Stockcar track.

3. Description of Proposal

<p>Complete description of proposal. Examples of details required are:</p> <ul style="list-style-type: none"> (a) types of pyrotechnical devices or weapons to be used; (b) height range of burst type pyrotechnics or shells; (c) site or event details. 	
<p>Fireworks. maximum 4" / 100mm) starshells</p>	<p>max height 100m burst dia.30m</p>
	<p>max including burst 130 metres.</p>
<p>Show also includes smaller star shells and ground items. None exceeding 130m height</p>	
<p>Palmerston North Stockcars-</p>	
<p>Fireworks display at end of of programme.</p>	

Proposed timing within the event (indicate if in NZST, NZDT or UTC):	2145hrs - 2215 9.45 -10.15pm.
Alternative timing if required:	none
Vertical dimensions (indicate if a safety margin is included):	not included.
Lateral dimensions or position of activity (indicate the radius, width, area or geographical coordinates as required):	operational area radius of 30 metres from firing point on ground.
Designated Controlling Authority or contact person for special use airspace and contact details:	██████████ PN Airport. Not on duty at time proposed. Contact to be made via call to tower to check on day.
Evidence of consultation with other affected airspace users, if any:	none
Other information pertinent to the activity or event (procedures, support arrangements, expected periphery activity, etc, please attach as necessary)	Display will meet all regulatory requirements. Test certificate applied for.(This Notam request is part of those requirements)

5. Certification

I hereby certify that all the above statements made by me are true and complete to the best of my knowledge.

Printed Name: ██████████ Signature Date 11.09.2016

Approved Handler ██████████

The notice required shall be made by submitting this form to:

Manager Aeronautical Services

Civil Aviation Authority

PO Box 3555

Wellington 6140

The notice may also be submitted to: HYPERLINK "mailto:fireworks@caa.govt.nz"
fireworks@caa.govt.nz

Notification to the Civil Aviation Authority does not waive the requirements of any other local body or Government agency.

Notice of Proposal to use Pyrotechnics or Weapons - CAR Part 77

This form is to be used to notify CAA of a proposal to conduct a pyrotechnics display or use weapons that involves the firing or launching of a projectile that has a trajectory higher than:

45m AGL if within 4km of an aerodrome boundary; or

120m AGL if more than 4km from an aerodrome boundary.*

* This notification is not required if the proposal to stage a pyrotechnic display or use of weapons in an air traffic control zone when the ATC unit is on duty, in which case the proposer must obtain prior authorisation from that ATC unit at least 5 working days prior to the activity.

This notification is to be submitted to the CAA at least 5 working days notice prior to the proposed date of the activity.

The CAA Standard Rate hourly charge applies.

1. Proposer Details

Name: (Individual or Organisation)	Lions Club of Kairanga c/-
Address for Service:	[REDACTED]
<i>Civil Aviation Act, s8, requires applicants to provide an address for service in New Zealand (ie, a physical address) and to promptly notify the Director of any changes.</i>	[REDACTED]

Tel:Fax:Email:Postal Address (If different from Address for Service.)

[REDACTED]	Tel: [REDACTED]
Authorised Contact:	

2. Nature of Proposal ; Fireworks display. Saturday February 21st 2015

Location (WGS84)				
Lat	-40. 21 24	°S	Long	175.36 04 °E
Start date/time (NZST, NZDT or UTC)	2130 -	Completion date/time	2200hrs	

A. Elevation of site above mean sea level (metres)		B. Maximum height of activity above ground level (metres)	85metres	
C. Maximum effective height of activity above mean sea level (metres) (C=A+B)				

The display will be in the centre of Palmerston North Arena One, Stockcar track.

For ref. Previous same-site/size display Notam B3870/14

3. Description of Proposal

<p>Complete description of proposal. Examples of details required are:</p> <ul style="list-style-type: none"> (a) types of pyrotechnical devices or weapons to be used; (b) height range of burst type pyrotechnics or shells; (c) site or event details. 	
<p>Fireworks. maximum 2.5", 63mm) starshells</p>	<p>max height 70m burst dia.15m</p>
	<p>max including burst 85metres.</p>
<p>Palmerston North Stockcars- Opening night for season.</p>	
<p>Fireworks mini-display at end of of programme.</p>	

Proposed timing within the event (indicate if in NZST, NZDT or UTC):	2130hrs - 2200 9.30 -10.00pm.
Alternative timing if required:	none
Vertical dimensions (indicate if a safety margin is included):	not included.
Lateral dimensions or position of activity (indicate the radius, width, area or geographical coordinates as required):	operational area radius of 30 metres from firing point
Designated Controlling Authority or contact person for special use airspace and contact details:	██████████ PN Airport. Not on duty at time proposed. Will phone tower and check if required.
Evidence of consultation with other affected airspace users, if any:	none
Other information pertinent to the activity or event (procedures, support arrangements, expected periphery activity, etc, please attach as necessary)	Display will meet all regulatory requirements. Test certificate applied for.(This Notam request is part of those requirements)

5. Certification

I hereby certify that all the above statements made by me are true and complete to the best of my knowledge.

Printed Name ██████████ Signature ██████████ Date 14.01.2015 Approved Handler ██████████

The notice required shall be made by submitting this form to:
Manager Aeronautical Services

Civil Aviation Authority

PO Box 3555

Wellington 6140

The notice may also be submitted to: HYPERLINK "mailto:fireworks@caa.govt.nz"
fireworks@caa.govt.nz

Notification to the Civil Aviation Authority does not waive the requirements of any other local body or Government agency.

Notice of Proposal to use Pyrotechnics or Weapons - CAR Part 77

This form is to be used to notify CAA of a proposal to conduct a pyrotechnics display or use weapons that involves the firing or launching of a projectile that has a trajectory higher than:

45m AGL if within 4km of an aerodrome boundary; or

120m AGL if more than 4km from an aerodrome boundary.*

* This notification is not required if the proposal to stage a pyrotechnic display or use of weapons in an air traffic control zone when the ATC unit is on duty, in which case the proposer must obtain prior authorisation from that ATC unit at least 5 working days prior to the activity.

This notification is to be submitted to the CAA at least 5 working days notice prior to the proposed date of the activity.

The CAA Standard Rate hourly charge applies.

1. Proposer Details

Name: (Individual or Organisation)	Lions Club of Kairanga c/-
Address for Service: <i>Civil Aviation Act, s8, requires applicants to provide an address for service in New Zealand (ie, a physical address) and to promptly notify the Director of any changes.</i>	<div style="background-color: black; width: 100%; height: 15px;"></div> <div style="background-color: black; width: 100%; height: 15px;"></div>

Tel:Fax:Email:Postal Address (If different from Address for Service.)

<div style="background-color: black; width: 100%; height: 15px;"></div>	Tel: <div style="background-color: black; width: 50px; height: 15px;"></div>
Authorised Contact:	

2. Nature of Proposal ; Fireworks display. Saturday October 14th 2017

Location (WGS84)	
---------------------	--

Lat	-40. 21 24	°S Lo ng	175.36 04	°E
Start date/time (NZST, NZDT or UTC)	2130 -	Completion date/time	2200hrs	
A. Elevation of site above mean sea lev- el (metres)		B. Maximum height of activ- ity above ground level (metres)	85metres	
C. Maximum effective height of activ- ity above mean sea lev- el (metres) (C=A+B)				

The display will be in the centre of Palmerston North Arena One, Stockcar track.

3. Description of Proposal

<p>Complete description of proposal. Examples of details required are:</p> <ul style="list-style-type: none"> (a) types of pyrotechnical devices or weapons to be used; (b) height range of burst type pyrotechnics or shells; (c) site or event details. 	
<p>Fireworks. maximum 2.5", 63mm) starshells</p>	<p>max height 70m burst dia.15m</p>
	<p>max including burst 85metres.</p>
<p>Palmerston North Stockcars- Opening night for season.</p>	
<p>Fireworks mini-display at end of of programme.</p>	

Proposed timing within the event (indicate if in NZST, NZDT or UTC):	2130hrs - 2200 9.30 -10.00pm.
Alternative timing if required:	none
Vertical dimensions (indicate if a safety margin is included):	not included.
Lateral dimensions or position of activity (indicate the radius, width, area or geographical coordinates as required):	operational area radius of 30 metres from firing point
Designated Controlling Authority or contact person for special use airspace and contact details:	██████████ PN Airport. Not on duty at time proposed. Will phone tower and check if required.
Evidence of consultation with other affected airspace users, if any:	none
Other information pertinent to the activity or event (procedures, support arrangements, expected periphery activity, etc, please attach as necessary)	Display will meet all regulatory requirements. Test certificate applied for.(This Notam request is part of those requirements)

5. Certification

I hereby certify that all the above statements made by me are true and complete to the best of my knowledge.

Printed Name [REDACTED] Signature Date 12.09.2017

Approved Handler Cert # [REDACTED]

The notice required shall be made by submitting this form to:

Manager Aeronautical Services

Civil Aviation Authority

PO Box 3555

Wellington 6140

The notice may also be submitted to: HYPERLINK "mailto:fireworks@caa.govt.nz"
fireworks@caa.govt.nz

Notification to the Civil Aviation Authority does not waive the requirements of any other local body or Government agency.

Notice of Proposal to use Pyrotechnics or Weapons - CAR Part 77

This form is to be used to notify CAA of a proposal to conduct a pyrotechnics display or use weapons that involves the firing or launching of a projectile that has a trajectory higher than:

45m AGL if within 4km of an aerodrome boundary; or

120m AGL if more than 4km from an aerodrome boundary.*

* This notification is not required if the proposal to stage a pyrotechnic display or use of weapons in an air traffic control zone when the ATC unit is on duty, in which case the proposer must obtain prior authorisation from that ATC unit at least 5 working days prior to the activity.

This notification is to be submitted to the CAA at least 5 working days notice prior to the proposed date of the activity.

The CAA Standard Rate hourly charge applies.

1. Proposer Details

Name: (Individual or Organisation)	Lions Club of Kairanga c/-
Address for Service: <i>Civil Aviation Act, s8, requires applicants to provide an address for service in New Zealand (ie, a physical address) and to promptly notify the Director of any changes.</i>	<div style="background-color: black; width: 100%; height: 15px;"></div> <div style="background-color: black; width: 100%; height: 15px;"></div>

Tel:Fax:Email:Postal Address (If different from Address for Service.)

<div style="background-color: black; width: 100%; height: 15px;"></div>	Tel: <div style="background-color: black; width: 50px; height: 15px;"></div>
Authorised Contact:	

2. Nature of Proposal ; Fireworks display. Saturday October 22nd 2016

Location (WGS84)	
---------------------	--

Lat	-40. 21 24	°S Lo ng	175.36 04	°E
Start date/time (NZST, NZDT or UTC)	2130 -	Completion date/time	2200hrs	
A. Elevation of site above mean sea lev- el (metres)		B. Maximum height of activ- ity above ground level (metres)	85metres	
C. Maximum effective height of activ- ity above mean sea lev- el (metres) (C=A+B)				

The display will be in the centre of Palmerston North Arena One, Stockcar track.

3. Description of Proposal

<p>Complete description of proposal. Examples of details required are:</p> <ul style="list-style-type: none"> (a) types of pyrotechnical devices or weapons to be used; (b) height range of burst type pyrotechnics or shells; (c) site or event details. 	
<p>Fireworks. maximum 2.5", 63mm) starshells</p>	<p>max height 70m burst dia.15m</p>
	<p>max including burst 85metres.</p>
<p>Palmerston North Stockcars- Opening night for season.</p>	
<p>Fireworks mini-display at end of of programme.</p>	

Proposed timing within the event (indicate if in NZST, NZDT or UTC):	2130hrs - 2200 9.30 -10.00pm.
Alternative timing if required:	none
Vertical dimensions (indicate if a safety margin is included):	not included.
Lateral dimensions or position of activity (indicate the radius, width, area or geographical coordinates as required):	operational area radius of 30 metres from firing point
Designated Controlling Authority or contact person for special use airspace and contact details:	██████████ PN Airport. Not on duty at time proposed. Will phone tower and check if required.
Evidence of consultation with other affected airspace users, if any:	none
Other information pertinent to the activity or event (procedures, support arrangements, expected periphery activity, etc, please attach as necessary)	Display will meet all regulatory requirements. Test certificate applied for.(This Notam request is part of those requirements)

5. Certification

I hereby certify that all the above statements made by me are true and complete to the best of my knowledge.

Printed Name [REDACTED] Signature Date 05.09.2016

Approved Handler Cert # [REDACTED]

The notice required shall be made by submitting this form to:

Manager Aeronautical Services

Civil Aviation Authority

PO Box 3555

Wellington 6140

The notice may also be submitted to: HYPERLINK "mailto:fireworks@caa.govt.nz"
fireworks@caa.govt.nz

Notification to the Civil Aviation Authority does not waive the requirements of any other local body or Government agency.

Notice of Proposal to use Pyrotechnics or Weapons - CAR Part 77

This form is to be used to notify CAA of a proposal to conduct a pyrotechnics display or use weapons that involves the firing or launching of a projectile that has a trajectory higher than:

45m AGL if within 4km of an aerodrome boundary; or

120m AGL if more than 4km from an aerodrome boundary.*

* This notification is not required if the proposal to stage a pyrotechnic display or use of weapons in an air traffic control zone when the ATC unit is on duty, in which case the proposer must obtain prior authorisation from that ATC unit at least 5 working days prior to the activity.

This notification is to be submitted to the CAA at least 5 working days notice prior to the proposed date of the activity.

The CAA Standard Rate hourly charge applies.

1. Proposer Details

Name: (Individual or Organisation)	Lions Club of Kairanga c/-
Address for Service: <i>Civil Aviation Act, s8, requires applicants to provide an address for service in New Zealand (ie, a physical address) and to promptly notify the Director of any changes.</i>	<div style="background-color: black; width: 100%; height: 15px;"></div> <div style="background-color: black; width: 100%; height: 15px;"></div>

Tel:Fax:Email:Postal Address (If different from Address for Service.)

<div style="background-color: black; width: 100%; height: 15px;"></div>	Tel: <div style="background-color: black; width: 50px; height: 15px;"></div>
Authorised Contact:	

2. Nature of Proposal ; Fireworks display. Sunday February 5th 2017

Location (WGS84)	
---------------------	--

Lat	-40. 21 24	°S Lo ng	175.36 04	°E
Start date/time (NZST, NZDT or UTC)	2145 -	Completion date/time	2245hrs	
A. Elevation of site above mean sea lev- el (metres)		B. Maximum height of activ- ity above ground level (metres)	85metres	
C. Maximum effective height of activ- ity above mean sea lev- el (metres) (C=A+B)				

The display will be in the centre of Palmerston North Arena One, Stockcar track.

3. Description of Proposal

<p>Complete description of proposal. Examples of details required are:</p> <ul style="list-style-type: none"> (a) types of pyrotechnical devices or weapons to be used; (b) height range of burst type pyrotechnics or shells; (c) site or event details. 	
<p>Fireworks. maximum 3", 75mm) starshells</p>	<p>max height 100m burst dia.30m</p>
	<p>max including burst 130metres.</p>
<p>plus 15 ground items.</p>	
<p>Palmerston North Stockcars- Teams Champs 2017</p>	
<p>Fireworks mini-display at end of of programme.</p>	

Proposed timing within the event (indicate if in NZST, NZDT or UTC):	2145hrs - 2245 9.45 -10.45pm.
Alternative timing if required:	none
Vertical dimensions (indicate if a safety margin is included):	not included.
Lateral dimensions or position of activity (indicate the radius, width, area or geographical coordinates as required):	operational area radius of 30 metres from firing point
Designated Controlling Authority or contact person for special use airspace and contact details:	██████████ PN Airport. Not on duty at time proposed. Will phone tower and check if required.
Evidence of consultation with other affected airspace users, if any:	none
Other information pertinent to the activity or event (procedures, support arrangements, expected periphery activity, etc, please attach as necessary)	Display will meet all regulatory requirements. Test certificate applied for.(This Notam request is part of those requirements)

5. Certification

I hereby certify that all the above statements made by me are true and complete to the best of my knowledge.

Printed Name [REDACTED] Signature Date 08.12.2016

Approved Handler Cert # [REDACTED]

The notice required shall be made by submitting this form to:

Manager Aeronautical Services
Civil Aviation Authority
PO Box 3555
Wellington 6140

The notice may also be submitted to: HYPERLINK "mailto:fireworks@caa.govt.nz"
fireworks@caa.govt.nz

Notification to the Civil Aviation Authority does not waive the requirements of any other local body or Government agency.

Notice of Proposal to use Pyrotechnics or Weapons - CAR Part 77

This form is to be used to notify CAA of a proposal to conduct a pyrotechnics display or use weapons that involves the firing or launching of a projectile that has a trajectory higher than:

45m AGL if within 4km of an aerodrome boundary; or

120m AGL if more than 4km from an aerodrome boundary.*

* This notification is not required if the proposal to stage a pyrotechnic display or use of weapons in an air traffic control zone when the ATC unit is on duty, in which case the proposer must obtain prior authorisation from that ATC unit at least 5 working days prior to the activity.

This notification is to be submitted to the CAA at least 5 working days notice prior to the proposed date of the activity.

The CAA Standard Rate hourly charge applies.

1. Proposer Details

Name: (Individual or Organisation)	Lions Club of Kairanga c/-
Address for Service: <i>Civil Aviation Act, s8, requires applicants to provide an address for service in New Zealand (ie, a physical address) and to promptly notify the Director of any changes.</i>	<div style="background-color: black; width: 100%; height: 15px;"></div> <div style="background-color: black; width: 100%; height: 15px;"></div>

Tel:Fax:Email:Postal Address (If different from Address for Service.)

<div style="background-color: black; width: 100%; height: 15px;"></div>	Tel: <div style="background-color: black; width: 50px; height: 15px;"></div>
Authorised Contact:	

2. Nature of Proposal ; Fireworks display. Saturday December 12th 2017

Location (WGS84)	
---------------------	--

Lat	-40. 21 24	°S Lo ng	175.36 04	°E
Start date/time (NZST, NZDT or UTC)	2130 -	Completion date/time	2200hrs	
A. Elevation of site above mean sea lev- el (metres)		B. Maximum height of activ- ity above ground level (metres)	85metres	
C. Maximum effective height of activ- ity above mean sea lev- el (metres) (C=A+B)				

The display will be in the centre of Palmerston North Arena One, Stockcar track.

3. Description of Proposal

<p>Complete description of proposal. Examples of details required are:</p> <ul style="list-style-type: none"> (a) types of pyrotechnical devices or weapons to be used; (b) height range of burst type pyrotechnics or shells; (c) site or event details. 	
<p>Fireworks. maximum 2.5", 63mm) starshells</p>	<p>max height 70m burst dia.15m</p>
	<p>max including burst 85metres.</p>
<p>Palmerston North Stockcars- Mini-display for International Sprint Car series</p>	
<p>Fireworks mini-display at end of of programme.30 starshells, 4 x multishot cakes</p>	

Proposed timing within the event (indicate if in NZST, NZDT or UTC):	2130hrs - 2200 9.30 -10.00pm.
Alternative timing if required:	none
Vertical dimensions (indicate if a safety margin is included):	not included.
Lateral dimensions or position of activity (indicate the radius, width, area or geographical coordinates as required):	operational area radius of 30 metres from firing point
Designated Controlling Authority or contact person for special use airspace and contact details:	██████████ PN Airport. Not on duty at time proposed. Will phone tower and check if required.
Evidence of consultation with other affected airspace users, if any:	none
Other information pertinent to the activity or event (procedures, support arrangements, expected periphery activity, etc, please attach as necessary)	Display will meet all regulatory requirements. Test certificate applied for.(This Notam request is part of those requirements)

5. Certification

I hereby certify that all the above statements made by me are true and complete to the best of my knowledge.

Printed Name [REDACTED] Signature Date 12.09.2017

Approved Handler Cert # [REDACTED]

The notice required shall be made by submitting this form to:

Manager Aeronautical Services

Civil Aviation Authority

PO Box 3555

Wellington 6140

Notice of Proposal to use Pyrotechnics or Weapons - CAR Part 77

This form is to be used to notify CAA of a proposal to conduct a pyrotechnics display or use weapons that involves the firing or launching of a projectile that has a trajectory higher than:

45m AGL if within 4km of an aerodrome boundary; or

120m AGL if more than 4km from an aerodrome boundary.*

* This notification is not required if the proposal to stage a pyrotechnic display or use of weapons in an air traffic control zone when the ATC unit is on duty, in which case the proposer must obtain prior authorisation from that ATC unit at least 5 working days prior to the activity.

This notification is to be submitted to the CAA at least 5 working days notice prior to the proposed date of the activity.

The CAA Standard Rate hourly charge applies.

1. Proposer Details

Name: (Individual or Organisation)	Lions Club of Kairanga c/-
Address for Service:	[REDACTED]
<i>Civil Aviation Act, s8, requires applicants to provide an address for service in New Zealand (ie, a physical address) and to promptly notify the Director of any changes.</i>	[REDACTED]

Tel:Fax:Email:Postal Address (If different from Address for Service.)

[REDACTED]	Tel: [REDACTED]
Authorised Contact:	

2. Nature of Proposal ; Fireworks display. Saturday January 27th 2018

Location (WGS84)					
Lat	39 57 28	°S	Long	175 01 26	°E
Start date/time (NZST, NZDT or UTC)	2130 -	Completion date/time	2200hrs		

A. Elevation of site above mean sea level (metres)		B. Maximum height of activity above ground level (metres)	750ft AMSL	
C. Maximum effective height of activity above mean sea level (metres) (C=A+B)		750ft AMSL		

The display will be in the centre of Whanganui Oceanview Speedway, (Stockcar track.)

3. Description of Proposal

<p>Complete description of proposal. Examples of details required are:</p> <ul style="list-style-type: none"> (a) types of pyrotechnical devices or weapons to be used; (b) height range of burst type pyrotechnics or shells; (c) site or event details. 	
<p>Fireworks. maximum 2.5" / 63mm) starshells</p>	<p>max height 65m burst dia.15m</p>
	<p>max including burst 90metres.</p>
<p>24 ground items also being fired, max height 45m.</p>	
<p>Oceanview Speedway Fireworks night.</p>	
<p>Fireworks display as part of programme.</p>	
<p>Proposed timing within the event (indicate if in NZST, NZDT or UTC):</p>	<p>2130hrs - 2200</p>

	9.30 -10.00pm.
Alternative timing if required:	none
Vertical dimensions (indicate if a safety margin is included):	not included.
Lateral dimensions or position of activity (indicate the radius, width, area or geographical coordinates as required):	operational area radius of 60 metres from firing point at ground level.
Designated Controlling Authority or contact person for special use airspace and contact details:	Whanganui Airport not operational at time of display.
Evidence of consultation with other affected airspace users, if any:	none
Other information pertinent to the activity or event (procedures, support arrangements, expected periphery activity, etc, please attach as necessary)	Display will meet all regulatory requirements. Test certificate applied for.(This Notam request is part of those requirements)

5. Certification

I hereby certify that all the above statements made by me are true and complete to the best of my knowledge.

Printed Name [REDACTED]/Signature Date 10.12.2017 Approved Handler [REDACTED]

The notice required shall be made by submitting this form to:

Manager Aeronautical Services

Civil Aviation Authority

PO Box 3555

Wellington 6140

The notice may also be submitted to: HYPERLINK "mailto:fireworks@caa.govt.nz"
fireworks@caa.govt.nz

Notification to the Civil Aviation Authority does not waive the requirements of any other local body or Government agency.

Notice of Proposal to use Pyrotechnics or Weapons - CAR Part 77

This form is to be used to notify CAA of a proposal to conduct a pyrotechnics display or use weapons that involves the firing or launching of a projectile that has a trajectory higher than:

45m AGL if within 4km of an aerodrome boundary; or

120m AGL if more than 4km from an aerodrome boundary.*

* This notification is not required if the proposal to stage a pyrotechnic display or use of weapons in an air traffic control zone when the ATC unit is on duty, in which case the proposer must obtain prior authorisation from that ATC unit at least 5 working days prior to the activity.

This notification is to be submitted to the CAA at least 5 working days notice prior to the proposed date of the activity.

The CAA Standard Rate hourly charge applies.

1. Proposer Details

Name: (Individual or Organisation)	Lions Club of Kairanga c/-
Address for Service:	[REDACTED]
<i>Civil Aviation Act, s8, requires applicants to provide an address for service in New Zealand (ie, a physical address) and to promptly notify the Director of any changes.</i>	[REDACTED]

Tel:Fax:Email:Postal Address (If different from Address for Service.)

[REDACTED]	Tel: [REDACTED]
Authorised Contact:	

2. Nature of Proposal ; Fireworks display. Saturday November 26th 2016

Location (WGS84)					
Lat	39 57 28	°S	Long	175 01 26	°E
Start date/time (NZST, NZDT or UTC)	2130 -	Completion date/time	2200hrs		

A. Elevation of site above mean sea level (metres)		B. Maximum height of activity above ground level (metres)	750ft AMSL	
C. Maximum effective height of activity above mean sea level (metres) (C=A+B)		750ft AMSL		

The display will be in the centre of Wanganui Oceanview Speedway, (Stockcar track.)

3. Description of Proposal

<p>Complete description of proposal. Examples of details required are:</p> <ul style="list-style-type: none"> (a) types of pyrotechnical devices or weapons to be used; (b) height range of burst type pyrotechnics or shells; (c) site or event details. 	
<p>Fireworks. maximum 2.5" / 63mm) starshells</p>	<p>max height 65m burst dia.15m</p>
	<p>max including burst 90metres.</p>
<p>24 ground items also being fired, max height 45m.</p>	
<p>Oceanview Speedway Fireworks night.</p>	
<p>Fireworks display as part of programme.</p>	
<p>Proposed timing within the event (indicate if in NZST, NZDT or UTC):</p>	<p>2130hrs - 2200</p>

	9.30 -10.00pm.
Alternative timing if required:	none
Vertical dimensions (indicate if a safety margin is included):	not included.
Lateral dimensions or position of activity (indicate the radius, width, area or geographical coordinates as required):	operational area radius of 60 metres from firing point at ground level.
Designated Controlling Authority or contact person for special use airspace and contact details:	Whanganui Airport not operational at time of display.
Evidence of consultation with other affected airspace users, if any:	none
Other information pertinent to the activity or event (procedures, support arrangements, expected periphery activity, etc, please attach as necessary)	Display will meet all regulatory requirements. Test certificate applied for.(This Notam request is part of those requirements)

5. Certification

I hereby certify that all the above statements made by me are true and complete to the best of my knowledge.

Printed Name [REDACTED]/Signature Date 22.09.2016 Approved Handler [REDACTED]

The notice required shall be made by submitting this form to:

Manager Aeronautical Services

Civil Aviation Authority

PO Box 3555

Wellington 6140

The notice may also be submitted to: HYPERLINK "mailto:fireworks@caa.govt.nz"
fireworks@caa.govt.nz

Notification to the Civil Aviation Authority does not waive the requirements of any other local body or Government agency.

Notice of Proposal to use Pyrotechnics or Weapons - CAR Part 77



This form is to be used to notify CAA of a proposal to conduct a pyrotechnics display or use weapons that involves the firing or launching of a projectile that has a trajectory higher than:

- 45m AGL if within 4km of an aerodrome boundary; or
- 120m AGL if more than 4km from an aerodrome boundary.*

* This notification is not required if the proposal to stage a pyrotechnic display or use of weapons in an air traffic control zone when the ATC unit is on duty, in which case the proposer must obtain prior authorisation from that ATC unit at least 5 working days prior to the activity.

This notification is to be submitted to the CAA at least 5 working days notice prior to the proposed date of the activity.

The CAA Standard Rate hourly charge applies.

1. Proposer Details

Name: (Individual or Organisation)		[REDACTED]	
Address for Service: <i>Civil Aviation Act, s8, requires applicants to provide an address for service in New Zealand (ie, a physical address) and to promptly notify the Director of any changes.</i>		[REDACTED]	
Tel:	[REDACTED]	Fax:	[REDACTED]
Email:	[REDACTED]		
Postal Address (If different from Address for Service.)			
Authorised Contact:		[REDACTED]	
Tel:	[REDACTED]	Fax:	[REDACTED]
Email:	As above		

2. Nature of Proposal

Location (WGS84)					
Lat	S 38 40 10,	°S	Long	E 176 05 47	°E
Start (NZST, NZDT or UTC)	Date:3rd Nov 2017	Completion	Date:3rd Nov 2017	Time:2130hrs	Time:2100hrs
	Time:2100hrs				
A. Elevation of site above mean sea level (metres)	405m	B. Maximum height of activity above ground level (metres)	350m		
C. Maximum effective height of activity above mean sea level (metres) (C=A+B)	755m				

3. Description of Proposal

<p>Complete description of proposal. Examples of details required are:</p> <ul style="list-style-type: none"> (a) types of pyrotechnical devices or weapons to be used; (b) height range of burst type pyrotechnics or shells; (c) site or event details. 	
<p>Fireworks display, using starshells with burst height of 315m vertically</p> <p>Also lower level (60m) multi shot mines.</p>	
<p> </p>	
<p> </p>	
<p>Delaney Park Taupo</p>	
<p>3rd Nov 2017</p>	
<p>9.00pm approx</p>	
<p> </p>	
<p> </p>	
<p> </p>	
<p> </p>	
<p> </p>	
<p> </p>	
<p> </p>	
<p> </p>	
<p> </p>	
<p>Proposed timing if the event is held over multiple days: (NZST, NZDT or UTC):</p>	<p> </p>
<p>Nearest Aerodrome:</p>	<p>Taupo</p>
<p>Alternative date/timing if required:</p>	<p>Sat 4th November 2017</p>
<p>Lateral dimensions or position of activity (indicate the radius, width, area or geographical coordinates as required):</p>	<p>S 38 40 10, E 176 05 47</p> <p>Radius of approx 400m</p>

Designated Controlling Authority or contact person for special use airspace and contact details:	CAA
Evidence of consultation with other affected airspace users, if any:	na
Other information pertinent to the activity or event (procedures, support arrangements, expected periphery activity, etc, please attach as necessary)	Laser show to be inconjunction with, under separate application.

5. Certification

I hereby certify that all the above statements made by me are true and complete to the best of my knowledge.

 _____
 Printed Name

 _____
 Signature

21/10/2017 _____
 Date

The notice required shall be made by submitting this form to:

Manager Aeronautical Services
 Civil Aviation Authority
 PO Box 3555
 Wellington 6140

The notice may also be submitted to: fireworks@caa.govt.nz

Notification to the Civil Aviation Authority does not waive the requirements of any other local body or Government agency.

Notice of Proposal to use Pyrotechnics or Weapons - CAR Part 77



This form is to be used to notify CAA of a proposal to conduct a pyrotechnics display or use weapons that involves the firing or launching of a projectile that has a trajectory higher than:

- 45m AGL if within 4km of an aerodrome boundary; or
- 120m AGL if more than 4km from an aerodrome boundary.*

* This notification is not required if the proposal to stage a pyrotechnic display or use of weapons in an air traffic control zone when the ATC unit is on duty, in which case the proposer must obtain prior authorisation from that ATC unit at least 5 working days prior to the activity.

This notification is to be submitted to the CAA at least 5 working days notice prior to the proposed date of the activity.

The CAA Standard Rate hourly charge applies.

1. Proposer Details

Name: (Individual or Organisation)		[REDACTED]	
Address for Service: <i>Civil Aviation Act, s8, requires applicants to provide an address for service in New Zealand (ie, a physical address) and to promptly notify the Director of any changes.</i>		[REDACTED]	
Tel:	[REDACTED]	Fax:	[REDACTED]
Email:	[REDACTED]		
Postal Address (If different from Address for Service.)			
Authorised Contact:		[REDACTED]	
Tel:	[REDACTED]	Fax:	[REDACTED]
Email:	[REDACTED]		

2. Nature of Proposal

Location (WGS84)					
Lat	S 38 40 10	°S	Long	E 176 05 47	°E
Start (NZST, NZDT or UTC)	Date: 4th th Nov 2016	Completion	Date: 4th th Nov 2016		
	Time: 2100hrs		Time: 2200hrs		
A. Elevation of site above mean sea level (metres)	400	B. Maximum height of activity above ground level (metres)	250	m	
C. Maximum effective height of activity above mean sea level (metres) (C=A+B)	650m				


Designated Controlling Authority or contact person for special use airspace and contact details:	CAA
Evidence of consultation with other affected airspace users, if any:	na
Other information pertinent to the activity or event (procedures, support arrangements, expected periphery activity, etc, please attach as necessary)	Laser show to be inconjunction with, under separate application from Ray Philpott

5. Certification

I hereby certify that all the above statements made by me are true and complete to the best of my knowledge.



Printed Name



Signature

10/10/2016 _____

Date

The notice required shall be made by submitting this form to:

Manager Aeronautical Services
Civil Aviation Authority
PO Box 3555
Wellington 6140

The notice may also be submitted to: fireworks@caa.govt.nz

Notification to the Civil Aviation Authority does not waive the requirements of any other local body or Government agency.

Notice of Proposal to use Pyrotechnics or Weapons - CAR Part 77



This form is to be used to notify CAA of a proposal to conduct a pyrotechnics display or use weapons that involves the firing or launching of a projectile that has a trajectory higher than:

- 45m AGL if within 4km of an aerodrome boundary; or
- 120m AGL if more than 4km from an aerodrome boundary.*

* This notification is not required if the proposal to stage a pyrotechnic display or use of weapons in an air traffic control zone when the ATC unit is on duty, in which case the proposer must obtain prior authorisation from that ATC unit at least 5 working days prior to the activity.

This notification is to be submitted to the CAA at least 5 working days notice prior to the proposed date of the activity.

The CAA Standard Rate hourly charge applies.

1. Proposer Details

Name: (Individual or Organisation)		[REDACTED]	
Address for Service: <i>Civil Aviation Act, s8, requires applicants to provide an address for service in New Zealand (ie, a physical address) and to promptly notify the Director of any changes.</i>		[REDACTED]	
Tel:	[REDACTED]	Fax:	[REDACTED]
Email:	[REDACTED]		
Postal Address (If different from Address for Service.)		[REDACTED]	
Authorised Contact:		[REDACTED]	
Tel:	[REDACTED]	Fax:	[REDACTED]
Email:	[REDACTED]		

2. Nature of Proposal

Location (WGS84)					
Lat	37°46'56.73" S	°S	Long	176°19'44.54"	°E
Start (NZST, NZDT or UTC)	Date: 10 th Dec 2016	Completion	Date: 10 st Jan 2016	A. Elevation of site above mean sea level (metres)	20
	Time: 2100hrs		Time: 2115hrs		B. Maximum height of activity above ground level (metres)
C. Maximum effective height of activity above mean sea level (metres) (C=A+B)		195m			

3. Description of Proposal

<p>Complete description of proposal. Examples of details required are:</p> <ul style="list-style-type: none"> (a) types of pyrotechnical devices or weapons to be used; (b) height range of burst type pyrotechnics or shells; (c) site or event details. 	
<p>Fireworks display, using starshells with burst height of 175m vertically</p> <p>Also lower level (60m) multi shot mines.</p>	
<p>Jubilee Park TEPUKE</p>	
<p>10th Dec 2016</p>	
<p>1900hrs</p>	
<p> </p>	
<p> </p>	
<p> </p>	
<p> </p>	
<p> </p>	
<p> </p>	
<p> </p>	
<p> </p>	
<p> </p>	
<p>Proposed timing if the event is held over multiple days: (NZST, NZDT or UTC):</p>	<p> </p>
<p>Nearest Aerodrome:</p>	<p>Tauranga Airport</p>
<p>Alternative date/timing if required:</p>	<p>Nil</p>
<p>Lateral dimensions or position of activity (indicate the radius, width, area or geographical coordinates as required):</p>	<p>Jubilee Park</p> <p>Radius of approx 100m</p>


Designated Controlling Authority or contact person for special use airspace and contact details:	CAA
Evidence of consultation with other affected airspace users, if any:	na
Other information pertinent to the activity or event (procedures, support arrangements, expected periphery activity, etc, please attach as necessary)	

5. Certification

I hereby certify that all the above statements made by me are true and complete to the best of my knowledge.



Printed Name



Signature

30/11/2016 _____

Date

The notice required shall be made by submitting this form to:

Manager Aeronautical Services
 Civil Aviation Authority
 PO Box 3555
 Wellington 6140

The notice may also be submitted to: fireworks@caa.govt.nz

Notification to the Civil Aviation Authority does not waive the requirements of any other local body or Government agency.

Notice of Proposal to use Pyrotechnics or Weapons - CAR Part 77



This form is to be used to notify CAA of a proposal to conduct a pyrotechnics display or use weapons that involves the firing or launching of a projectile that has a trajectory higher than:

- 45m AGL if within 4km of an aerodrome boundary; or
- 120m AGL if more than 4km from an aerodrome boundary.*

* This notification is not required if the proposal to stage a pyrotechnic display or use of weapons in an air traffic control zone when the ATC unit is on duty, in which case the proposer must obtain prior authorisation from that ATC unit at least 5 working days prior to the activity.

This notification is to be submitted to the CAA at least 5 working days notice prior to the proposed date of the activity.

The CAA Standard Rate hourly charge applies.

1. Proposer Details

Name: (Individual or Organisation)		[REDACTED]	
Address for Service: <i>Civil Aviation Act, s8, requires applicants to provide an address for service in New Zealand (ie, a physical address) and to promptly notify the Director of any changes.</i>		[REDACTED]	
Tel:	[REDACTED]	Fax:	[REDACTED]
Email:	[REDACTED]		
Postal Address (If different from Address for Service.)		[REDACTED]	
Authorised Contact:		[REDACTED]	
Tel:	[REDACTED]	Fax:	[REDACTED]
Email:	[REDACTED]		

2. Nature of Proposal

Location (WGS84)					
Lat	38°10'00.73" S	°S	Long	176°21'13.54"	°E
Start (NZST, NZDT or UTC)	Date: 31 st Dec 2016	Completion	Date: 1 st Jan 2017		
	Time: 2100hrs		Time: 0015hrs		
A. Elevation of site above mean sea level (metres)	342	B. Maximum height of activity above ground level (metres)	250m		
C. Maximum effective height of activity above mean sea level (metres) (C=A+B)	592m				


3. Description of Proposal

<p>Complete description of proposal. Examples of details required are:</p> <ul style="list-style-type: none"> (a) types of pyrotechnical devices or weapons to be used; (b) height range of burst type pyrotechnics or shells; (c) site or event details. 	
<p>Fireworks display, using starshells with burst height of 250m vertically</p> <p>Also lower level (60m) multi shot mines.</p>	
<p>Lake Okareka ROTORUA</p>	
<p>31st Dec 2016</p>	
<p>1900 -0015hrs (1st Jan 2017)</p>	
<p> </p>	
<p> </p>	
<p> </p>	
<p> </p>	
<p> </p>	
<p> </p>	
<p> </p>	
<p> </p>	
<p> </p>	
<p>Proposed timing if the event is held over multiple days: (NZST, NZDT or UTC):</p>	<p> </p>
<p>Nearest Aerodrome:</p>	<p>Rotorua Airport</p>
<p>Alternative date/timing if required:</p>	<p>1st Jan 2017 same timing</p>
<p>Lateral dimensions or position of activity (indicate the radius, width, area or geographical coordinates as required):</p>	<p>Lake Okareka</p> <p>Radius of approx 700m</p>

Designated Controlling Authority or contact person for special use airspace and contact details:	CAA
Evidence of consultation with other affected airspace users, if any:	na
Other information pertinent to the activity or event (procedures, support arrangements, expected periphery activity, etc, please attach as necessary)	

5. Certification

I hereby certify that all the above statements made by me are true and complete to the best of my knowledge.

 _____
Printed Name


Signature

13/12/2016 _____
Date

The notice required shall be made by submitting this form to:

Manager Aeronautical Services
Civil Aviation Authority
PO Box 3555
Wellington 6140

The notice may also be submitted to: fireworks@caa.govt.nz

Notification to the Civil Aviation Authority does not waive the requirements of any other local body or Government agency.

Notice of Proposal to use Pyrotechnics or Weapons - CAR Part 77



This form is to be used to notify CAA of a proposal to conduct a pyrotechnics display or use weapons that involves the firing or launching of a projectile that has a trajectory higher than:

- 45m AGL if within 4km of an aerodrome boundary; or
- 120m AGL if more than 4km from an aerodrome boundary.*

* This notification is not required if the proposal to stage a pyrotechnic display or use of weapons in an air traffic control zone when the ATC unit is on duty, in which case the proposer must obtain prior authorisation from that ATC unit at least 5 working days prior to the activity.

This notification is to be submitted to the CAA at least 5 working days notice prior to the proposed date of the activity.

The CAA Standard Rate hourly charge applies.

1. Proposer Details

Name of proposer for billing purposes: (Individual or Organisation)		[REDACTED]	
Address for Service: <i>Civil Aviation Act, s8, requires applicants to provide an address for service in New Zealand (ie, a physical address) and to promptly notify the Director of any changes.</i>		[REDACTED]	
Tel:	[REDACTED]	Fax:	
Email:	principal@whitneystreet.school.nz		
Postal Address: (If different from Address for Service.)			
Authorised Contact:		[REDACTED]	
Tel:	[REDACTED]	Fax:	
Email:	principal@whitneystreet.school.nz		

2. Nature of Proposal

Location (WGS84)	Lat	41 21 37	°S	Long	172 56 51	°E
Start (NZST, NZDT or UTC)	Date:	12 Nov 2016	Completion or Permanent	Date:	12 Nov 2016	
	Time:	9:00pm		Time:	9:30pm	
A. Ground elevation of site above mean sea level (metres):	N/a		B. Completed height of structure above ground level (metres):	N/A		
C. Maximum effective height of structure above mean sea level (metres): (C=A+B)	N/A					

3. Description of Proposal

(If an application has been, or is to be, made under the Resource Management Act, these details may be attached instead)

Complete description of proposal. Examples of details required are:	
<ul style="list-style-type: none"> (a) type of light or laser; (b) colour of light or laser; (c) site or event details; (d) maximum strength/exposure. 	
A fireworks display – maximum size star shells we fire is 100mm(4”).	
Number of firings in display - 150	
Physical address of event:	A and P Park Maxwell Road Blenheim
General area of event:	See attached site map.

Nearest Aerodrome:	Omaka Airfield 4km Woodbourne 12km
Proposed timings within the overall event (indicate if in NZDT, NZST or UTC):	The overall event generally takes 15 to 20 mins from start to finish and starts sometime between 9:00pm and 9:15pm.
Alternate date/timing if required:	Sunday 13 November – same time
Lateral dimensions or position of activity (indicate the radius, width, area or geographical coordinates as required):	Refer site map attached.
Other information pertinent to the activity or event (procedures, support arrangements, expected periphery activity, etc, please attach as necessary):	As the Woodbourne tower is usually unmanned at this time of night I usually ring Chch control tower if there is a postponement or to confirm the display is proceeding. The event has been running at A and P park for the past 19 years.

5. Certification

I hereby certify that all the above statements made by me are true and complete to the best of my knowledge. I further agree, should it be necessary, to mark and/or light the obstruction in accordance with the established marking and lighting standards.



Printed Name

Signature

14 October 2016

Date

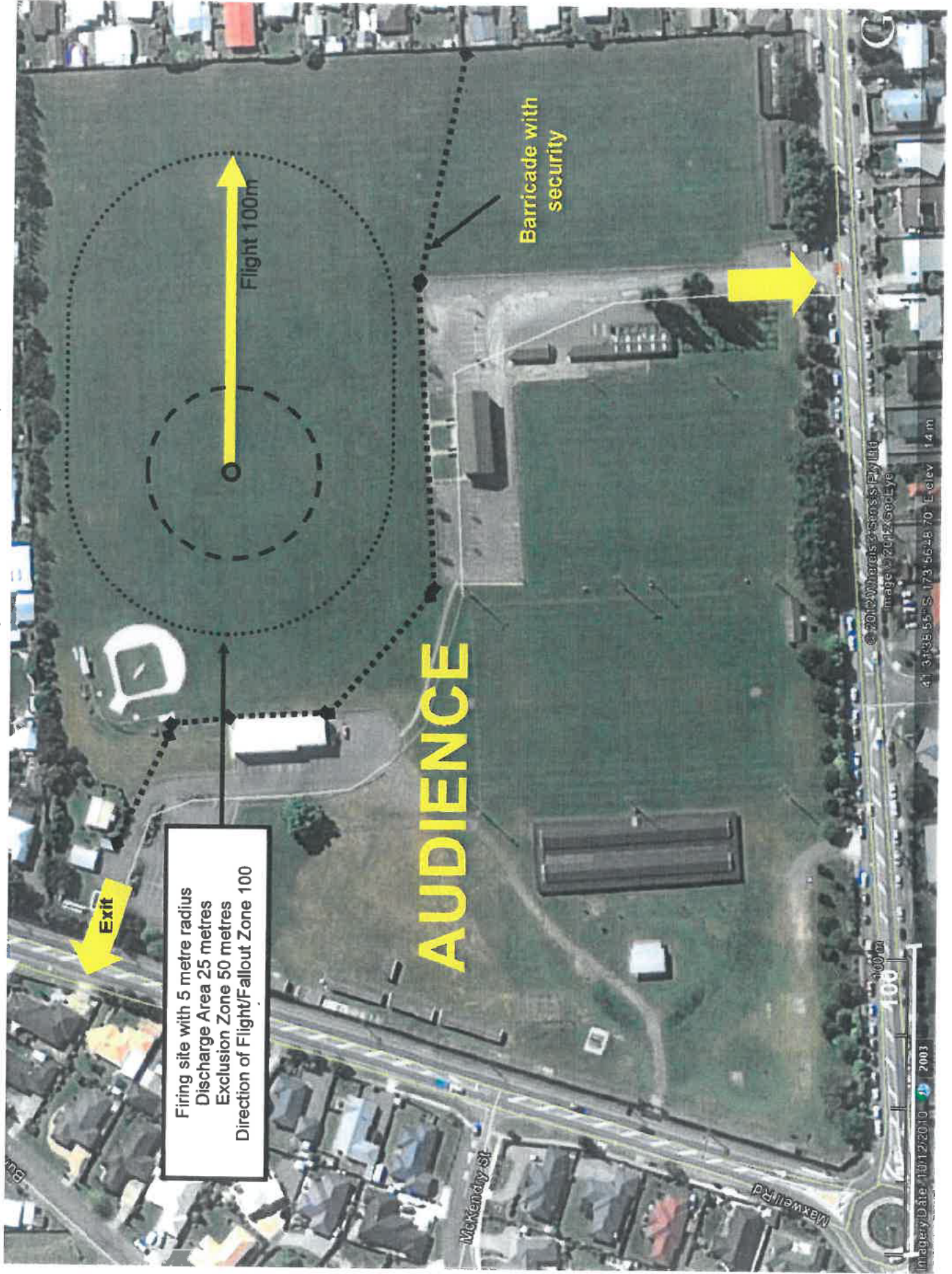
The notice required shall be made by submitting this form to:

Manager Aeronautical Services
Civil Aviation Authority
PO Box 3555
Wellington 6140

The notice may also be submitted to: fireworks@caa.govt.nz

Notification to the Civil Aviation Authority does not waive the requirements of any other local body or Government agency.

Whitney Street School site plan - A and P Park, Blenheim



Notice of Proposal to use Pyrotechnics or Weapons - CAR Part 77



CIVIL AVIATION AUTHORITY
OF NEW ZEALAND

This form is to be used to notify CAA of a proposal to conduct a pyrotechnics display or use weapons that involves the firing or launching of a projectile that has a trajectory higher than:

- 45m AGL if within 4km of an aerodrome boundary, or
- 120m AGL if more than 4km from an aerodrome boundary.*

* This notification is not required if the proposal to stage a pyrotechnic display or use of weapons in an air traffic control zone when the ATC unit is on duty, in which case the proposer must obtain prior authorisation from that ATC unit at least 5 working days prior to the activity.

This notification is to be submitted to the CAA at least 5 working days notice prior to the proposed date of the activity.

The CAA Standard Rate hourly charge applies.

1. Proposer Details

Name of proposer for billing purposes: (Individual or Organisation)		[REDACTED]	
Address for Service: <i>Civil Aviation Act, s8, requires applicants to provide an address for service in New Zealand (ie. a physical address) and to promptly notify the Director of any changes.</i>		[REDACTED]	
Tel:	[REDACTED]	Fax:	[REDACTED]
Postal Address: (if different from Address for Service.)		AS ABOVE	
Authorised Contact:			
Tel:		Fax:	
Email:		[REDACTED]	

2. Nature of Proposal

Location (WGS84)	Lat	36 53' 35.14" °S	Long	174 26' 56.67" °E
(NZST NZDT or UTC)	Start Date:	5/11/16	Completion or Permanent Date:	5/11/16
	Time:	9.30	Time:	10.00
A. Ground elevation of site above mean sea level (metres):	15m		B. Completed height of structure above ground level (metres):	
C. Maximum effective height of structure above mean sea level (metres): (C=A+B)	EFFECT 200M			

3. Description of Proposal

(If an application has been, or is to be, made under the Resource Management Act, these details may be attached instead)

Complete description of proposal. Examples of details required are:

- (a) type of light or laser;
- (b) colour of light or laser;
- (c) site or event details;
- (d) maximum strength/exposure.

24 MINUTE PYROTECHNIC DISPLAY
INVOLVING 102 FIRINGS OF
AERIAL SHELLS

MAXIMUM BURST HEIGHT - 200M

BURST RADIUS \approx 75M

Physical address of event:

General area of event:

Nearest Aerodrome:

AUCKLAND INTERNATIONAL

Proposed timings within the overall event (indicate if in NZDT, NZST or UTC):	9.30 - 9.47 NZST APPROX.
Alternative date/timing if required:	12 th NOVEMBER 19 th NOVEMBER
Lateral dimensions or position of activity (indicate the radius, width, area or geographical coordinates as required):	AS PER GPS POSITIONS 75M BURST RADIUS
Other information pertinent to the activity or event (procedures, support arrangements, expected periphery activity, etc, please attach as necessary):	N/A

5. Certification

I hereby certify that all the above statements made by me are true and complete to the best of my knowledge. I further agree, should it be necessary, to mark and/or light the obstruction in accordance with the established marking and lighting standards.



Printed Name

Signature

Date

16/10/16

The notice required shall be made by submitting this form to:

Manager Aeronautical Services
Civil Aviation Authority
PO Box 3555
Wellington 6140

The notice may also be submitted to: fireworks@caa.govt.nz

Notification to the Civil Aviation Authority does not waive the requirements of any other local body or Government agency.

Notice Of Proposal To Construct, Alter or Use A Structure Or To Use Equipment, Weapons or Pyrotechnics under CAR Part 77



Note: Where the activity involves the use of lights, lasers, weapons or pyrotechnics within a Control Zone, the proposer must complete sections 1 2 and 4.

1. Proposer Details:

Name: (Individual or Organisation)		[REDACTED]	
Address for Service: <i>Civil Aviation Act, s8, requires applicants to provide an address for service in New Zealand (ie, a physical address) and to promptly notify the Director of any changes.</i>		DO NOT SEND MAIL AS IT WILL NOT BE DELIVERED ADDRESS FOR SERVICE IS [REDACTED]	
Tel:	[REDACTED]	Fax:	[REDACTED]
Email:	[REDACTED]		
Postal Address (If different from Address for Service.)		[REDACTED]	
Tel:		Fax:	
Email:			

2. Nature of Proposal

New construction	<input type="checkbox"/>	Alteration to existing structure	<input type="checkbox"/>	Use of structure discharging efflux	<input type="checkbox"/>
Use of Lights or Lasers	<input type="checkbox"/>	Use of Weapons	<input type="checkbox"/>	Use of Pyrotechnics	<input type="checkbox"/>
Location	Lat	@ 45 00 31	°S	Long	@ 168 54 59
Start date/time	2100	Completion date/time	2230		
Elevation of site above mean sea level	@3 10m	Completed height of structure above ground level			
Maximum effective height of hazard above ground level	100 Meters above Bridge Deck				
Affected area in relation to point of hazard origin	500 Meters				

3. Description of Proposal

(If an application has been, or is to be, made under the Resource Management Act, these details may be attached instead)


Complete description of proposal. Examples of details required are:

- (a) effective radiated power and assigned frequency of all existing, proposed or modified AM, FM or TV broadcast stations utilising the structure:
- (b) size and configuration of power transmission lines and their supporting towers:
- (c) site orientation, dimensions and construction materials of the proposed structure:
- (d) type of weapon or pyrotechnics to be used and planned trajectory paths and maximum height:

Display Fireworks for a private function. Multi shot display cakes, comets and mines only.

We will look to fire the display between 2100 and 2115, however our default time will be 2200 hours as we know the Tower goes off watch at that time. Please let me know a contact number for Queenstown Tower so we can get final clearance if we fire prior to 2200 hours. Thank you.

4. Use of Lights, Lasers, Weapons or Pyrotechnics within a Control Zone.

Special airspace type if known: Restricted <input type="checkbox"/> Danger <input type="checkbox"/> Other <input type="checkbox"/>	
General area or aerodrome of activity or event:	Queenstown International Airport
Proposed timing of event (indicate if in NZST, NZDT or UTC):	NZDT 2100 - 2115 hours Set up will be during the entire day (1200 through 0000).
Alternative or rain timing if required:	
Radio frequencies to be used if necessary:	
Vertical dimensions (indicate if a safety margin is included):	500 meters. This includes approximately 300 to 400 meters extra.
Lateral dimensions or position of activity (indicate the radius, width, area or geographical coordinates as required):	@ 500 meters in all directions. This includes approximately 350 to 400 meters extra.
Designated Controlling Authority or contact person for special use airspace and contact details:	

Evidence of consultation with other affected airspace users, if any:	Not aware of any others that are operating at that time of night that are not controlled by ZQN Tower.
	Please advise if there is anyone else I need to discuss this with. Isn't that what a NOTAM does?
Other information pertinent to the activity or event (procedures, support arrangements, expected periphery activity, etc, please attach as necessary)	

5. Certification

I hereby certify that all the above statements made by me are true and complete to the best of my knowledge. I further agree, should it be necessary, to mark and/or light the obstruction in accordance with the established marking and lighting standards.



Name

Electronic via Email _____

Signature

10 October 2017

Date

The notice required shall be made by submitting this form to:

Manager Aeronautical Services
 Civil Aviation Authority
 PO Box 3555
 Wellington 6140

Notification to the Civil Aviation Authority does not waive the requirements of any other local body or Government agency.

Notice Of Proposal To Construct, Alter or Use A Structure Or To Use Equipment, Weapons or Pyrotechnics under CAR Part 77



Note: Where the activity involves the use of lights, lasers, weapons or pyrotechnics within a Control Zone, the proposer must complete sections 1 2 and 4.

1. Proposer Details:

Name: (Individual or Organisation)		[REDACTED]	
Address for Service: <i>Civil Aviation Act, s8, requires applicants to provide an address for service in New Zealand (ie, a physical address) and to promptly notify the Director of any changes.</i>		DO NOT SEND MAIL AS IT WILL NOT BE DELIVERED ADDRESS FOR SERVICE IS [REDACTED]	
Tel:	[REDACTED]	Fax:	[REDACTED]
Postal Address (If different from Address for Service.)		[REDACTED]	
Tel:		Fax:	

2. Nature of Proposal

New construction	<input type="checkbox"/>	Alteration to existing structure	<input type="checkbox"/>	Use of structure discharging efflux	<input type="checkbox"/>
Use of Lights or Lasers	<input type="checkbox"/>	Use of Weapons	<input type="checkbox"/>	Use of Pyrotechnics	<input type="checkbox"/>
Location	Lat	@ 45 00 31	°S	Long	@ 168 54 59
Start date/time	2115	Completion date/time	2215		
Elevation of site above mean sea level	@3 10m	Completed height of structure above ground level			
Maximum effective height of hazard above ground level	200 Meters				
Affected area in relation to point of hazard origin	500 Meters				

3. Description of Proposal

(If an application has been, or is to be, made under the Resource Management Act, these details may be attached instead)

Complete description of proposal. Examples of details required are:

- (a) effective radiated power and assigned frequency of all existing, proposed or modified AM, FM or TV broadcast stations utilising the structure:
- (b) size and configuration of power transmission lines and their supporting towers:
- (c) site orientation, dimensions and construction materials of the proposed structure:
- (d) type of weapon or pyrotechnics to be used and planned trajectory paths and maximum height:

Display Fireworks for a private function. Multi shot display cakes, comets and mines only.


We will look to fire the display between 2115 and 2215, however our default time will be

2200 hours as we know the Tower goes off watch at that time. Please let me know a

Contact number for Queenstown Tower so we can get final clearance if we fire prior to

2200 hours. Thank you.

4. Use of Lights, Lasers, Weapons or Pyrotechnics within a Control Zone.

Special airspace type if known: Restricted <input type="checkbox"/> Danger <input type="checkbox"/> Other <input type="checkbox"/>	
General area or aerodrome of activity or event:	Queenstown International Airport
Proposed timing of event (indicate if in NZST, NZDT or UTC):	NZST 2115 - 2215 hours Set up will be during the entire day (1200 through 0000).
Alternative or rain timing if required:	
Radio frequencies to be used if necessary:	
Vertical dimensions (indicate if a safety margin is included):	500 meters. This includes approximately 300 to 350 meters extra.
Lateral dimensions or position of activity (indicate the radius, width, area or geographical coordinates as required):	@ 500 meters in all directions. This includes approximately 350 to 400 meters extra.
Designated Controlling Authority or contact person for special use airspace and contact details:	

Evidence of consultation with other affected airspace users, if any:	Not aware of any others that are operating at that time of night that are not controlled by ZQN Tower.
	Please advise if there is anyone else I need to discuss this with. Isn't that what a NOTAM does?
Other information pertinent to the activity or event (procedures, support arrangements, expected periphery activity, etc, please attach as necessary)	

5. Certification

I hereby certify that all the above statements made by me are true and complete to the best of my knowledge. I further agree, should it be necessary, to mark and/or light the obstruction in accordance with the established marking and lighting standards.



Name

Electronic via Email _____

Signature

26 April 2017 _____

Date

The notice required shall be made by submitting this form to:

Manager Aeronautical Services
 Civil Aviation Authority
 PO Box 3555
 Wellington 6140

Notification to the Civil Aviation Authority does not waive the requirements of any other local body or Government agency.

Notice Of Proposal To Construct, Alter or Use A Structure Or To Use Equipment, Weapons or Pyrotechnics under CAR Part 77



Note: Where the activity involves the use of lights, lasers, weapons or pyrotechnics within a Control Zone, the proposer must complete sections 1 2 and 4.

1. Proposer Details:

Name: (Individual or Organisation)		[REDACTED]	
Address for Service: <i>Civil Aviation Act, s8, requires applicants to provide an address for service in New Zealand (ie, a physical address) and to promptly notify the Director of any changes.</i>		DO NOT SEND MAIL AS IT WILL NOT BE DELIVERED ADDRESS FOR SERVICE IS [REDACTED]	
Tel:	[REDACTED]	Fax:	[REDACTED]
Email:	[REDACTED]		
Postal Address (If different from Address for Service.)		[REDACTED]	
Tel:		Fax:	
Email:			

2. Nature of Proposal

New construction	<input type="checkbox"/>	Alteration to existing structure	<input type="checkbox"/>	Use of structure discharging efflux	<input type="checkbox"/>	
Use of Lights or Lasers	<input type="checkbox"/>	Use of Weapons	<input type="checkbox"/>	Use of Pyrotechnics	<input type="checkbox"/>	
Location	Lat	@ 45 15 15.99	°S	Long	@ 169 23 44.43	°E
Start date/time	@1800 23/09/16		Completion date/time	@2130 23/09/16		
Elevation of site above mean sea level	@1	38m	Completed height of structure above ground level			
Maximum effective height of hazard above ground level	500 Meters					
Affected area in relation to point of hazard origin	200 Meters					

3. Description of Proposal

(If an application has been, or is to be, made under the Resource Management Act, these details may be attached instead)

Complete description of proposal. Examples of details required are:

- (a) effective radiated power and assigned frequency of all existing, proposed or modified AM, FM or TV broadcast stations utilising the structure:
- (b) size and configuration of power transmission lines and their supporting towers:
- (c) site orientation, dimensions and construction materials of the proposed structure:
- (d) type of weapon or pyrotechnics to be used and planned trajectory paths and maximum height:

Display Fireworks for Blossom Festival. Level 3 show including up to 5 inch star shells.

These travel around 250 meters vertical, then explode sending effects in all directions for

Around a hundred meters. The display also consists of multi shot mines, flame pots,


comets and smaller star shells. Trajectory paths are vertical within a few degrees for the

star shells, up to 45 degree angle for some of the multi shot mines.

If the display is cancelled due to weather, it will be fired on 24 September 2016

Please let me know who to contact on 24 September 2016 if this postponement is necessary.

4. Use of Lights, Lasers, Weapons or Pyrotechnics within a Control Zone.

Special airspace type if known: Restricted <input type="checkbox"/> Danger <input type="checkbox"/> Other <input type="checkbox"/>	
General area or aerodrome of activity or event:	Alexandra Airport
Proposed timing of event (indicate if in NZST, NZDT or UTC):	Between NZDT 1800 hours and 2130 hours.
Alternative or rain timing if required:	24 September 2016 in hours of darkness.
Radio frequencies to be used if necessary:	
Vertical dimensions (indicate if a safety margin is included):	500 meters. This includes approximately 100 meters extra.
Lateral dimensions or position of activity (indicate the radius, width, area or geographical coordinates as required):	@ 500 meters in all directions
Designated Controlling Authority or contact person for special use airspace and contact details:	

Evidence of consultation with other affected airspace users, if any:	Not aware of any that would be legally operating at that time of night as the aerodrome is closed.
	Please advise if there is anyone else I need to discuss this with/notify. Isn't that what a NOTAM does?
Other information pertinent to the activity or event (procedures, support arrangements, expected periphery activity, etc, please attach as necessary)	This display is part of the Alexandra Blossom Festival. It is being fired from a park locally known as Linger and Die Park/Reserve.

5. Certification

I hereby certify that all the above statements made by me are true and complete to the best of my knowledge. I further agree, should it be necessary, to mark and/or light the obstruction in accordance with the established marking and lighting standards.

████████████████████

Name

Electronic via Email _____

Signature

7 September 2016

Date

The notice required shall be made by submitting this form to:

Manager Aeronautical Services
Civil Aviation Authority
PO Box 3555
Wellington 6140

Notification to the Civil Aviation Authority does not waive the requirements of any other local body or Government agency.

Notice Of Proposal To Construct, Alter or Use A Structure Or To Use Equipment, Weapons or Pyrotechnics under CAR Part 77



Note: Where the activity involves the use of lights, lasers, weapons or pyrotechnics within a Control Zone, the proposer must complete sections 1 2 and 4.

1. Proposer Details:

Name: (Individual or Organisation)		[REDACTED]	
Address for Service: <i>Civil Aviation Act, s8, requires applicants to provide an address for service in New Zealand (ie, a physical address) and to promptly notify the Director of any changes.</i>		DO NOT SEND MAIL AS IT WILL NOT BE DELIVERED ADDRESS FOR SERVICE IS [REDACTED]	
Tel:	[REDACTED]	Fax:	[REDACTED]
Postal Address (If different from Address for Service.)		[REDACTED]	
Tel:		Fax:	

2. Nature of Proposal

New construction	<input type="checkbox"/>	Alteration to existing structure	<input type="checkbox"/>	Use of structure discharging efflux	<input type="checkbox"/>
Use of Lights or Lasers	<input type="checkbox"/>	Use of Weapons	<input type="checkbox"/>	Use of Pyrotechnics	<input type="checkbox"/>
Location	Lat	@ 45 15 15.99	°S	Long	@ 169 23 44.43
					°E
Start date/time	@1800	22/09/17	Completion date/time	@2130	22/09/17
Elevation of site above mean sea level	@1	38m	Completed height of structure above ground level		
Maximum effective height of hazard above ground level		500 Meters			
Affected area in relation to point of hazard origin		200 Meters			

3. Description of Proposal

(If an application has been, or is to be, made under the Resource Management Act, these details may be attached instead)

Complete description of proposal. Examples of details required are:

- (a) effective radiated power and assigned frequency of all existing, proposed or modified AM, FM or TV broadcast stations utilising the structure:
- (b) size and configuration of power transmission lines and their supporting towers:
- (c) site orientation, dimensions and construction materials of the proposed structure:
- (d) type of weapon or pyrotechnics to be used and planned trajectory paths and maximum height:

Display Fireworks for Blossom Festival. Level 3 show including up to 5 inch star shells.

These travel around 250 meters vertical, then explode sending effects in all directions for

Around a hundred meters. The display also consists of multi shot mines, flame pots,


comets and smaller star shells. Trajectory paths are vertical within a few degrees for the

star shells, up to 45 degree angle for some of the low level multi shot mines.

If the display is cancelled due to weather, it will be fired on 23 September 2017

Please let me know who to contact on 23 September 2017 if this postponement is necessary.

4. Use of Lights, Lasers, Weapons or Pyrotechnics within a Control Zone.

Special airspace type if known: Restricted <input type="checkbox"/> Danger <input type="checkbox"/> Other <input type="checkbox"/>	
General area or aerodrome of activity or event:	Alexandra Airport
Proposed timing of event (indicate if in NZST, NZDT or UTC):	Between NZDT 1800 hours and 2130 hours.
Alternative or rain timing if required:	23 September 2017 in hours of darkness.
Radio frequencies to be used if necessary:	
Vertical dimensions (indicate if a safety margin is included):	500 meters. This includes approximately 100 meters extra.
Lateral dimensions or position of activity (indicate the radius, width, area or geographical coordinates as required):	@ 500 meters in all directions
Designated Controlling Authority or contact person for special use airspace and contact details:	

Evidence of consultation with other affected airspace users, if any:	Not aware of any that would be legally operating at that time of night as the aerodrome is closed.
	Please advise if there is anyone else I need to discuss this with/notify. Isn't that what a NOTAM does?
Other information pertinent to the activity or event (procedures, support arrangements, expected periphery activity, etc, please attach as necessary)	This display is part of the Alexandra Blossom Festival. It is being fired from a park locally known as Linger and Die Park/Reserve.

5. Certification

I hereby certify that all the above statements made by me are true and complete to the best of my knowledge. I further agree, should it be necessary, to mark and/or light the obstruction in accordance with the established marking and lighting standards.

████████████████████

Name

Electronic via Email _____

Signature

19 August 2017

Date

The notice required shall be made by submitting this form to:

Manager Aeronautical Services
Civil Aviation Authority
PO Box 3555
Wellington 6140

Notification to the Civil Aviation Authority does not waive the requirements of any other local body or Government agency.

Notice Of Proposal To Construct, Alter or Use A Structure Or To Use Equipment, Weapons or Pyrotechnics under CAR Part 77



Note: Where the activity involves the use of lights, lasers, weapons or pyrotechnics within a Control Zone, the proposer must complete sections 1 2 and 4.

1. Proposer Details:

Name: (Individual or Organisation)		[REDACTED]	
Address for Service: <i>Civil Aviation Act, s8, requires applicants to provide an address for service in New Zealand (ie, a physical address) and to promptly notify the Director of any changes.</i>		DO NOT SEND MAIL AS IT WILL NOT BE DELIVERED ADDRESS FOR SERVICE IS [REDACTED]	
Tel:	[REDACTED]	Fax:	[REDACTED]
Postal Address (If different from Address for Service.)		[REDACTED]	
Tel:		Fax:	

2. Nature of Proposal


New construction	<input type="checkbox"/>	Alteration to existing structure	<input type="checkbox"/>	Use of structure discharging efflux	<input type="checkbox"/>
Use of Lights or Lasers	<input type="checkbox"/>	Use of Weapons	<input type="checkbox"/>	Use of Pyrotechnics	<input type="checkbox"/>
Location	Lat	@ 45 00 31	°S	Long	@ 168 54 59
					°E
Start date/time	2030 NZDT 19/4/16		Completion date/time	2230 NZDT 19/4/16	
Elevation of site above mean sea level	@3	Completed height of structure above ground level			
	10m				
Maximum effective height of hazard above ground level	500 Meters				
Affected area in relation to point of hazard origin	500 Meters				

3. Description of Proposal

(If an application has been, or is to be, made under the Resource Management Act, these details may be attached instead)

Complete description of proposal. Examples of details required are: <ul style="list-style-type: none">(a) effective radiated power and assigned frequency of all existing, proposed or modified AM, FM or TV broadcast stations utilising the structure:(b) size and configuration of power transmission lines and their supporting towers:(c) site orientation, dimensions and construction materials of the proposed structure:(d) type of weapon or pyrotechnics to be used and planned trajectory paths and maximum height:
Display Fireworks for private function. Level 2 show.
The display consists of multi shot mines, comets and multi shot cakes.
Trajectory paths are vertical within a few degrees.

4. Use of Lights, Lasers, Weapons or Pyrotechnics within a Control Zone.

Special airspace type if known: Restricted <input type="checkbox"/> Danger <input type="checkbox"/> Other <input type="checkbox"/>	
General area or aerodrome of activity or event:	Queenstown International Airport
Proposed timing of event (indicate if in NZST, NZDT or UTC):	NZDT 2200 hours. Set up will be during the entire day (1000 through 2300).
Alternative or rain timing if required:	N/A
Radio frequencies to be used if necessary:	
Vertical dimensions (indicate if a safety margin is included):	500 meters. This includes approximately 100 to 150 meters extra.
Lateral dimensions or position of activity (indicate the radius, width, area or geographical coordinates as required):	@ 500 to 1,000 meters in all directions
Designated Controlling Authority or contact person for special use airspace and contact details:	

Evidence of consultation with other affected airspace users, if any:	Not aware of any that would be legally operating at that time of night as the aerodrome is closed.
	Please advise if there is anyone else I need to discuss this with. Isn't that what a NOTAM does?
Other information pertinent to the activity or event (procedures, support arrangements, expected periphery activity, etc, please attach as necessary)	

5. Certification

I hereby certify that all the above statements made by me are true and complete to the best of my knowledge. I further agree, should it be necessary, to mark and/or light the obstruction in accordance with the established marking and lighting standards.

████████████████████

Name

Electronic via email _____

Signature

9 April 2016 _____

Date

The notice required shall be made by submitting this form to:

Manager Aeronautical Services
 Civil Aviation Authority
 PO Box 3555
 Wellington 6140

Notification to the Civil Aviation Authority does not waive the requirements of any other local body or Government agency.

Notice Of Proposal To Construct, Alter or Use A Structure Or To Use Equipment, Weapons or Pyrotechnics under CAR Part 77



Note: Where the activity involves the use of lights, lasers, weapons or pyrotechnics within a Control Zone, the proposer must complete sections 1 2 and 4.

1. Proposer Details:

Name: (Individual or Organisation)		[REDACTED]	
Address for Service: <i>Civil Aviation Act, s8, requires applicants to provide an address for service in New Zealand (ie, a physical address) and to promptly notify the Director of any changes.</i>		DO NOT SEND MAIL AS IT WILL NOT BE DELIVERED ADDRESS FOR SERVICE IS [REDACTED]	
Tel:	[REDACTED]	Fax:	[REDACTED]
Postal Address (If different from Address for Service.)		[REDACTED]	
Tel:		Fax:	

2. Nature of Proposal

New construction	<input type="checkbox"/>	Alteration to existing structure	<input type="checkbox"/>	Use of structure discharging efflux	<input type="checkbox"/>
Use of Lights or Lasers	<input type="checkbox"/>	Use of Weapons	<input type="checkbox"/>	Use of Pyrotechnics	<input type="checkbox"/>
Location	Lat	@ 42 23 55.88	°S	Long	@ 173 41 02.67
Start date/time		@2100 14/12/17	Completion date/time		@2230 14/12/17
Elevation of site above mean sea level	@0	m	Completed height of structure above ground level		
Maximum effective height of hazard above ground level		500 Meters			
Affected area in relation to point of hazard origin		500 Meters			

3. Description of Proposal

(If an application has been, or is to be, made under the Resource Management Act, these details may be attached instead)

Complete description of proposal. Examples of details required are:

- (a) effective radiated power and assigned frequency of all existing, proposed or modified AM, FM or TV broadcast stations utilising the structure:
- (b) size and configuration of power transmission lines and their supporting towers:
- (c) site orientation, dimensions and construction materials of the proposed structure:
- (d) type of weapon or pyrotechnics to be used and planned trajectory paths and maximum height:

Display Fireworks for Public Function. Level 3 show including up to 8 inch star shells.

These travel around 350 meters vertical, then explode sending effects in all directions for a hundred meters. The display also consists of multi shot mines, flame pots, comets and smaller star shells. Trajectory paths are vertical within a few degrees for the star shells, up to 45 degree angle for some of the multi shot mines.

We will be setting up the display from 0800 until 2100 hours.

4. Use of Lights, Lasers, Weapons or Pyrotechnics within a Control Zone.

Special airspace type if known: Restricted <input type="checkbox"/> Danger <input type="checkbox"/> Other <input type="checkbox"/>		Controlled
General area or aerodrome of activity or event:	Kaikoura Airport	
Proposed timing of event (indicate if in NZST, NZDT or UTC):	NZDS 2100 to 2230 hours. Set up will be during the entire day (0800 through 2100).	
Alternative or rain timing if required:	Will be fired on 15 Dec 2017 if Postponed.	
Radio frequencies to be used if necessary:		
Vertical dimensions (indicate if a safety margin is included):	1000 meters. This includes approximately 400 meters extra.	
Lateral dimensions or position of activity (indicate the radius, width, area or geographical coordinates as required):	@ 500 meters in all directions	
Designated Controlling Authority or contact person for special use airspace and contact details:	[REDACTED]	

Evidence of consultation with other affected airspace users, if any:	
Other information pertinent to the activity or event (procedures, support arrangements, expected periphery activity, etc, please attach as necessary)	

5. Certification

I hereby certify that all the above statements made by me are true and complete to the best of my knowledge. I further agree, should it be necessary, to mark and/or light the obstruction in accordance with the established marking and lighting standards.



Name

via Electronic Signature _

Signature

6 December 2017

Date

The notice required shall be made by submitting this form to:

Manager Aeronautical Services
 Civil Aviation Authority
 PO Box 3555
 Wellington 6140

Notification to the Civil Aviation Authority does not waive the requirements of any other local body or Government agency.

Notice Of Proposal To Construct, Alter or Use A Structure Or To Use Equipment, Weapons or Pyrotechnics under CAR Part 77



Note: Where the activity involves the use of lights, lasers, weapons or pyrotechnics within a Control Zone, the proposer must complete sections 1 2 and 4.


1. Proposer Details:

Name: (Individual or Organisation)		[REDACTED]	
Address for Service: <i>Civil Aviation Act, s8, requires applicants to provide an address for service in New Zealand (ie, a physical address) and to promptly notify the Director of any changes.</i>		DO NOT SEND MAIL AS IT WILL NOT BE DELIVERED ADDRESS FOR SERVICE IS [REDACTED]	
Tel:	[REDACTED]	Fax:	[REDACTED]
Postal Address (If different from Address for Service.)		[REDACTED]	
Tel:		Fax:	

2. Nature of Proposal

New construction	<input type="checkbox"/>	Alteration to existing structure	<input type="checkbox"/>	Use of structure discharging efflux	<input type="checkbox"/>
Use of Lights or Lasers	<input type="checkbox"/>	Use of Weapons	<input type="checkbox"/>	Use of Pyrotechnics	<input type="checkbox"/>
Location	Lat	@ 45 02 05.996	°S	Long	@ 168 39 33.739
Start date/time	@0000	31/12/17	Completion date/time	@0010	01/01/18
Elevation of site above mean sea level	@3	10m	Completed height of structure above ground level		
Maximum effective height of hazard above ground level		500 Meters			
Affected area in relation to point of hazard origin		500 Meters			

4. Use of Lights, Lasers, Weapons or Pyrotechnics within a Control Zone.

Special airspace type if known: Restricted <input type="checkbox"/> Danger <input type="checkbox"/> Other <input type="checkbox"/> Controlled	
General area or aerodrome of activity or event:	Queenstown International Airport
Proposed timing of event (indicate if in NZST, NZDT or UTC):	NZDT 0000 hours Set up will be during the entire day (0900 through 2330).
Alternative or rain timing if required:	2 nd thru 6 th January 2018
Radio frequencies to be used if necessary:	
Vertical dimensions (indicate if a safety margin is included):	500 meters. This includes approximately 100 meters extra.
Lateral dimensions or position of activity (indicate the radius, width, area or geographical coordinates as required):	@ 500 meters in all directions
Designated Controlling Authority or contact person for special use airspace and contact details:	

Evidence of consultation with other affected airspace users, if any:	
Other information pertinent to the activity or event (procedures, support arrangements, expected periphery activity, etc, please attach as necessary)	There will be stages and live music, along with many people partying in Earnslaw Park in Queenstown to celebrate the New Years Eve.

5. Certification

I hereby certify that all the above statements made by me are true and complete to the best of my knowledge. I further agree, should it be necessary, to mark and/or light the obstruction in accordance with the established marking and lighting standards.



Name

via Electronic Signature _

Signature

2 December 2017

Date

The notice required shall be made by submitting this form to:

Manager Aeronautical Services
 Civil Aviation Authority
 PO Box 3555
 Wellington 6140

Notification to the Civil Aviation Authority does not waive the requirements of any other local body or Government agency.

Notice Of Proposal To Construct, Alter or Use A Structure Or To Use Equipment, Weapons or Pyrotechnics under CAR Part 77



Note: Where the activity involves the use of lights, lasers, weapons or pyrotechnics within a Control Zone, the proposer must complete sections 1 2 and 4.

1. Proposer Details:

Name: (Individual or Organisation)		[REDACTED]	
Address for Service: <i>Civil Aviation Act, s8, requires applicants to provide an address for service in New Zealand (ie, a physical address) and to promptly notify the Director of any changes.</i>		DO NOT SEND MAIL AS IT WILL NOT BE DELIVERED ADDRESS FOR SERVICE IS [REDACTED]	
Tel:	[REDACTED]	Fax:	[REDACTED]
Email:	[REDACTED]		
Postal Address (If different from Address for Service.)		[REDACTED]	
Tel:		Fax:	
Email:			

2. Nature of Proposal


New construction	<input type="checkbox"/>	Alteration to existing structure	<input type="checkbox"/>	Use of structure discharging efflux	<input type="checkbox"/>	
Use of Lights or Lasers	<input type="checkbox"/>	Use of Weapons	<input type="checkbox"/>	Use of Pyrotechnics	<input type="checkbox"/>	
Location	Lat	@ 45 02 14.05 & @ 45 02 05.996	°S	Long	@ 168 39 16.50 & @ 168 39 33.739	°E
Start date/time	@1900 23/06/17		Completion date/time	1910 23/06/17		
Elevation of site above mean sea level	@3 10m	Completed height of structure above ground level				
Maximum effective height of hazard above ground level	500 Meters					
Affected area in relation to point of hazard origin	500 Meters					

3. Description of Proposal

(If an application has been, or is to be, made under the Resource Management Act, these details may be attached instead)

Complete description of proposal. Examples of details required are: <ul style="list-style-type: none">(a) effective radiated power and assigned frequency of all existing, proposed or modified AM, FM or TV broadcast stations utilising the structure:(b) size and configuration of power transmission lines and their supporting towers:(c) site orientation, dimensions and construction materials of the proposed structure:(d) type of weapon or pyrotechnics to be used and planned trajectory paths and maximum height:
Display Fireworks for Winter Festival. Level 3 show including up to 12 inch star shells.
These travel around 400 meters vertical, then explode sending effects in all directions for several hundred meters. The display also consists of multi shot mines, flame pots, comets and smaller star shells. Trajectory paths are vertical within a few degrees for the star shells, up to 45 degree angle for some of the multi shot mines.
We are intending to have two (2) firing platforms in the Bay. We will be setting up the display from 0900 hours to 1830 hours and should be finished firing by 1910 hours on the 23 rd June. If the display is cancelled due to weather, it will be fired between the 24 th of June and 26 June 2017, depending on weather and winds. Please let me know who to contact on the appropriate date if this postponement is necessary.

4. Use of Lights, Lasers, Weapons or Pyrotechnics within a Control Zone.

Special airspace type if known: Restricted <input type="checkbox"/> Danger <input type="checkbox"/> Other <input type="checkbox"/> Controlled	
General area or aerodrome of activity or event:	Queenstown International Airport
Proposed timing of event (indicate if in NZST, NZDT or UTC):	NZST 1900 hours Set up will be during the entire day (0900 through 1900).
Alternative or rain timing if required:	24 June through 26 June 2017
Radio frequencies to be used if necessary:	Alternative date time of firing the display will be in consultation with Queenstown Tower due to new night flights.
Vertical dimensions (indicate if a safety margin is included):	1,000 meters. This includes approximately 300 to 400 meters extra.
Lateral dimensions or position of activity (indicate the radius, width, area or geographical coordinates as required):	@ 500 meters in all directions
Designated Controlling Authority or contact person for special use airspace and contact details:	

Evidence of consultation with other affected airspace users, if any:	
Other information pertinent to the activity or event (procedures, support arrangements, expected periphery activity, etc, please attach as necessary)	There will be stages and live music, along with many people partying in Earnslaw Park in Queenstown to celebrate the Winter Festival Opening Party.

5. Certification

I hereby certify that all the above statements made by me are true and complete to the best of my knowledge. I further agree, should it be necessary, to mark and/or light the obstruction in accordance with the established marking and lighting standards.

████████████████████

Name

via Electronic Signature _

Signature

24 May 2017 ____

Date

The notice required shall be made by submitting this form to:

Manager Aeronautical Services
 Civil Aviation Authority
 PO Box 3555
 Wellington 6140

Notification to the Civil Aviation Authority does not waive the requirements of any other local body or Government agency.

Notice Of Proposal To Construct, Alter or Use A Structure Or To Use Equipment, Weapons or Pyrotechnics under CAR Part 77



Note: Where the activity involves the use of lights, lasers, weapons or pyrotechnics within a Control Zone, the proposer must complete sections 1 2 and 4.


1. Proposer Details:

Name: (Individual or Organisation)		[REDACTED]	
Address for Service: <i>Civil Aviation Act, s8, requires applicants to provide an address for service in New Zealand (ie, a physical address) and to promptly notify the Director of any changes.</i>		DO NOT SEND MAIL AS IT WILL NOT BE DELIVERED ADDRESS FOR SERVICE IS [REDACTED]	
Tel:	[REDACTED]	Fax:	[REDACTED]
Email:	[REDACTED]		
Postal Address (If different from Address for Service.)		[REDACTED]	
Tel:		Fax:	
Email:			

2. Nature of Proposal

New construction	<input type="checkbox"/>	Alteration to existing structure	<input type="checkbox"/>	Use of structure discharging efflux	<input type="checkbox"/>
Use of Lights or Lasers	<input type="checkbox"/>	Use of Weapons	<input type="checkbox"/>	Use of Pyrotechnics	<input type="checkbox"/>
Location	Lat	Between @ 44 41 40.52 and 44 41 4200	°S	Long	Between@ 169 07 52.51 and 169 07 49.10
Start date/time	@2330 18/02/17		Completion date/time	@0030 19/02/17	
Elevation of site above mean sea level	@2	Completed height of structure above ground level	77m		
Maximum effective height of hazard above ground level	500 Meters				
Affected area in relation to point of hazard origin	500 Meters				

4. Use of Lights, Lasers, Weapons or Pyrotechnics within a Control Zone.

Special airspace type if known: Restricted <input type="checkbox"/> Danger <input type="checkbox"/> Other <input type="checkbox"/>	
General area or aerodrome of activity or event:	Wanaka Airport
Proposed timing of event (indicate if in NZST, NZDT or UTC):	Between NZDT 2330 hours and 0030 hours.
Alternative or rain timing if required:	
Radio frequencies to be used if necessary:	
Vertical dimensions (indicate if a safety margin is included):	500 meters. This includes approximately 100 meters extra.
Lateral dimensions or position of activity (indicate the radius, width, area or geographical coordinates as required):	@ 500 meters in all directions
Designated Controlling Authority or contact person for special use airspace and contact details:	

Evidence of consultation with other affected airspace users, if any:	Not aware of any that would be legally operating at that time of night as the aerodrome is closed. Please advise if there is anyone else I need to discuss this with/notify. Isn't that what a NOTAM does?
Other information pertinent to the activity or event (procedures, support arrangements, expected periphery activity, etc, please attach as necessary)	This display is part of the closing ceremony of the Wanaka Challenge. It is being fired from the Wanaka waterfront or on the water itself if required by the Fire Service.

5. Certification

I hereby certify that all the above statements made by me are true and complete to the best of my knowledge. I further agree, should it be necessary, to mark and/or light the obstruction in accordance with the established marking and lighting standards.



Electronic Signature via Email 25 November 2016

Name

Signature

Date

The notice required shall be made by submitting this form to:

Manager Aeronautical Services
Civil Aviation Authority
PO Box 3555
Wellington 6140

Notification to the Civil Aviation Authority does not waive the requirements of any other local body or Government agency.

Notice Of Proposal To Construct, Alter or Use A Structure Or To Use Equipment, Weapons or Pyrotechnics under CAR Part 77



Note: Where the activity involves the use of lights, lasers, weapons or pyrotechnics within a Control Zone, the proposer must complete sections 1 2 and 4.


1. Proposer Details:

Name: (Individual or Organisation)		[REDACTED]	
Address for Service: <i>Civil Aviation Act, s8, requires applicants to provide an address for service in New Zealand (ie, a physical address) and to promptly notify the Director of any changes.</i>		DO NOT SEND MAIL AS IT WILL NOT BE DELIVERED ADDRESS FOR SERVICE IS [REDACTED]	
Tel:	[REDACTED]	Fax:	[REDACTED]
Email:	[REDACTED]		
Postal Address (If different from Address for Service.)		[REDACTED]	
Tel:		Fax:	
Email:			

2. Nature of Proposal

New construction	<input type="checkbox"/>	Alteration to existing structure	<input type="checkbox"/>	Use of structure discharging efflux	<input type="checkbox"/>	
Use of Lights or Lasers	<input type="checkbox"/>	Use of Weapons	<input type="checkbox"/>	Use of Pyrotechnics	<input type="checkbox"/>	
Location	Lat	@ 37 38 36.35	°S	Long	@ 176 01 42.69	°E
Start date/time	2130 25 March 17		Completion date/time	2230 25 March 17		
Elevation of site above mean sea level	26m	Completed height of structure above ground level				
Maximum effective height of hazard above ground level	500 Meters					
Affected area in relation to point of hazard origin	300 Meters					

4. Use of Lights, Lasers, Weapons or Pyrotechnics within a Control Zone.

Special airspace type if known: Restricted <input type="checkbox"/> Danger <input type="checkbox"/> Other <input type="checkbox"/>	
General area or aerodrome of activity or event:	Tauranga Airport
Proposed timing of event (indicate if in NZST, NZDT or UTC):	NZDT 2130 to 2230. Set up will be during the entire day (0900 through 2100).
Alternative or rain timing if required:	N/A
Radio frequencies to be used if necessary:	
Vertical dimensions (indicate if a safety margin is included):	1,000 meters. This includes approximately 700 meters extra.
Lateral dimensions or position of activity (indicate the radius, width, area or geographical coordinates as required):	@ 500 meters in all directions
Designated Controlling Authority or contact person for special use airspace and contact details:	

Evidence of consultation with other affected airspace users, if any:	Not aware of any that would be operating at that time of night.
	Please advise if there is anyone else I need to discuss this with. Isn't that what a NOTAM does?
Other information pertinent to the activity or event (procedures, support arrangements, expected periphery activity, etc, please attach as necessary)	The display is for a private event that is being held at 59 A Western Ave Omokoroa.

5. Certification

I hereby certify that all the above statements made by me are true and complete to the best of my knowledge. I further agree, should it be necessary, to mark and/or light the obstruction in accordance with the established marking and lighting standards.

████████████████████

Name

Electronic via email _____

Signature

22 February 2017

Date

The notice required shall be made by submitting this form to:

Manager Aeronautical Services
 Civil Aviation Authority
 PO Box 3555
 Wellington 6140

Notification to the Civil Aviation Authority does not waive the requirements of any other local body or Government agency.



CIVIL AVIATION AUTHORITY
OF NEW ZEALAND

Notice of Proposal to use Pyrotechnics or

Weapons - CAR Part 77

This form is to be used to notify CAA of a proposal to conduct a pyrotechnics display or use weapons that involves the firing or launching of a projectile that has a trajectory higher than:

- 45m AGL if within 4km of an aerodrome boundary; or
- 120m AGL if more than 4km from an aerodrome boundary.*

* This notification is not required if the proposal to stage a pyrotechnic display or use of weapons in an air traffic control zone when the ATC unit is on duty, in which case the proposer must obtain prior authorisation from that ATC unit at least 5 working days prior to the activity.

This notification is to be submitted to the CAA at least 5 working days notice prior to the proposed date of the activity.

The CAA Standard Rate hourly charge applies.

1. Proposer Details

Name of proposer for billing purposes: (Individual or Organisation)		Pyro International Limited			
Address for Service: <i>Civil Aviation Act, s8, requires applicants to provide an address for service in New Zealand (ie, a physical address) and to promptly notify the Director of any changes.</i>		[REDACTED]			
Tel:	[REDACTED]	Fax:		Email:	info@pyrointernational.com
Postal Address: <i>(If different from Address for Service.)</i>					
Authorised Contact:		[REDACTED]			
Tel:	[REDACTED]	Fax:		Email:	info@pyrointernational.com

2. Nature of Proposal

Location (WGS84)	Lat	-38.885707	°S	Long	175.265611	°E
Start (NZST, NZDT or UTC)	Date:	16/12/2017	Completion or Permanent	Date	16/12/2017	
	Time:	2100		Time:	2130	
A. Ground elevation of site above mean sea level (metres):		0m	B. Completed height of structure above ground level (metres):		0m	
C. Maximum effective height of structure above mean sea level (metres): (C=A+B)				163m		

3. Description of Proposal

(If an application has been, or is to be, made under the Resource Management Act, these details may be attached instead)

Complete description of proposal. Examples of details required are:

- (a) type of light or laser;
- (b) colour of light or laser;
- (c) site or event details;
- (d) maximum strength/exposure.

On the 16 of December 2017 we will be conducting a fireworks display in the fields next

to the Manukau velodrome. This display will consist of display fireworks up to 5 inches with

a maximum burst height of 180m from ground level.

Physical address of event:

Taumranui Domain

General area of event:

to the left of the grandstand

Nearest Aerodrome:	Taupo
Proposed timings within the overall event (indicate if in NZDT, NZST or UTC):	Between 2100 NZDT and 2130 NZDT
Alternate date/timing if required:	17/12/2017
Lateral dimensions or position of activity (indicate the radius, width, area or geographical coordinates as required):	-38.885707, 175.265611
Other information pertinent to the activity or event (procedures, support arrangements, expected periphery activity, etc, please attach as necessary):	

5. Certification

I hereby certify that all the above statements made by me are true and complete to the best of my knowledge. I further agree, should it be necessary, to mark and/or light the obstruction in accordance with the established marking and lighting standards.





3/12/2017

Printed Name

Signature

Date

The notice required shall be made by submitting this form to:

Manager Aeronautical Services
Civil Aviation Authority
PO Box 3555
Wellington 6140

The notice may also be submitted to: fireworks@caa.govt.nz

Notification to the Civil Aviation Authority does not waive the requirements of any other local body or Government agency.

Notice Of Proposal To Construct, Alter or Use A Structure Or To Use Equipment, Weapons or Pyrotechnics under CAR Part 77



Note: Where the activity involves the use of lights, lasers, weapons or pyrotechnics within a Control Zone, the proposer must complete sections 1 2 and 4.

1. Proposer Details:

Name: (Individual or Organisation)		[REDACTED]	
Address for Service: <i>Civil Aviation Act, s8, requires applicants to provide an address for service in New Zealand (ie, a physical address) and to promptly notify the Director of any changes.</i>		[REDACTED]	
[REDACTED]		[REDACTED]	
[REDACTED]		[REDACTED]	
Tel:	[REDACTED]	Fax:	[REDACTED]
	[REDACTED]		[REDACTED]
Postal Address (If different from Address for Service.)		[REDACTED]	
[REDACTED]		[REDACTED]	
[REDACTED]		[REDACTED]	
Tel:	[REDACTED]	Fax:	[REDACTED]
	[REDACTED]		[REDACTED]

2. Nature of Proposal

New construction	<input type="checkbox"/>	Alteration to existing structure	<input type="checkbox"/>	Use of structure discharging efflux	<input type="checkbox"/>	
Use of Lights or Lasers	<input type="checkbox"/>	Use of Weapons	<input type="checkbox"/>	Use of Pyrotechnics	<input type="checkbox"/>	
Location	Lat	39.38.14.19	°S	Long	176.35.42.51	°E
Start date/time	2100hrs		Completion date/time	22 hrs 28-1-2017		
	28 th 1-2017					
Elevation of site above mean sea level	30m		Completed height of structure above ground level			
Maximum effective height of hazard above ground level			30,000 ft			

Affected area in relation to point of hazard origin	25 Km West of Hastings Mareakakaho Area
---	--

3. Description of Proposal

(If an application has been, or is to be, made under the Resource Management Act, these details may be attached instead)

<p>Complete description of proposal. Examples of details required are:</p> <ul style="list-style-type: none"> (a) effective radiated power and assigned frequency of all existing, proposed or modified AM, FM or TV broadcast stations utilising the structure: (b) size and configuration of power transmission lines and their supporting towers: (c) site orientation, dimensions and construction materials of the proposed structure: (d) type of weapon or pyrotechnics to be used and planned trajectory paths and maximum height: (e) type of lights or lasers including maximum strength/exposure.
<p>World war 2 carbon Arc Search light , 12.5 kW power input . Beam is visable from a distance and can clearly be seen</p>
<p>Light demonstration on its use and operation . Also maintenance before Napiers Artdeco weekend</p>
<p>Running for about 1 hour</p>

4. Use of Lights, Lasers, Weapons or Pyrotechnics within a Control Zone.

Special airspace type if known: Restricted <input type="checkbox"/> Danger <input type="checkbox"/> Other <input type="checkbox"/>	
General area or aerodrome of activity or event:	303 Kereru Road Hastings
Proposed timing of event (indicate if in NZST, NZDT or UTC):	NZST 2100hrs 28 th Jan 2017 Aprox 1hour
	Testing and operation
Alternative or rain timing if required:	None required
Radio frequencies to be used if necessary:	
Vertical dimensions (indicate if a safety margin is included):	30 degs off vertical as per our determination
Lateral dimensions or position of activity (indicate the radius, width, area or geographical coordinates as required):	
Designated Controlling Authority or contact person for special use airspace and contact details:	Napier Tower Ph 06 8357584



Evidence of consultation with other affected airspace users, if any:	We have been in contact with Napier tower For displays we have done over the past 10 years
	In contact regularly with Napier ATC
Other information pertinent to the activity or event (procedures, support arrangements, expected periphery activity, etc, please attach as necessary)	

5. Certification

I hereby certify that all the above statements made by me are true and complete to the best of my knowledge. I further agree, should it be necessary, to mark and/or light the obstruction in accordance with the established marking and lighting standards.



NameSignature

24-1-2017_____

Date

The notice required shall be made by submitting this form to:

Manager Aeronautical Services
Civil Aviation Authority
P O Box 31-441
Lower Hutt 5040

Notification to the Civil Aviation Authority does not waive the requirements of any other local body or Government agency.

Notice of Proposal to use Pyrotechnics or Weapons - CAR Part 77



This form is to be used to notify CAA of a proposal to conduct a pyrotechnics display or use weapons that involves the firing or launching of a projectile that has a trajectory higher than:

- 45m AGL if within 4km of an aerodrome boundary; or
- 120m AGL if more than 4km from an aerodrome boundary.*

* This notification is not required if the proposal to stage a pyrotechnic display or use of weapons in an air traffic control zone when the ATC unit is on duty, in which case the proposer must obtain prior authorisation from that ATC unit at least 5 working days prior to the activity.

This notification is to be submitted to the CAA at least 5 working days notice prior to the proposed date of the activity.

The CAA Standard Rate hourly charge applies.

1. Proposer Details

Name of proposer for billing purposes: (Individual or Organisation)		Oceania Norwest	
Address for Service: <i>Civil Aviation Act, s8, requires applicants to provide an address for service in New Zealand (ie, a physical address) and to promptly notify the Director of any changes.</i>		[Redacted]	
Tel:	[Redacted]	Fax:	[Redacted]
Email:	[Redacted]@oceaniaproductions.co.nz		
Postal Address: (If different from Address for Service.)		[Redacted]	
Authorised Contact:		[Redacted]	
Tel:	[Redacted]	Fax:	[Redacted]
Email:	[Redacted]		

2. Nature of Proposal

Location (WGS84)	Lat	-36.845919	°S	Long	174.764562	°E
Start (NZST, NZDT or UTC)	Date:	01/07/16	Completion or Permanent	Date:	03/07/16	
	Time:			Time:		
A. Ground elevation of site above mean sea level (metres):	50	B. Completed height of structure above ground level (metres):	143			
C. Maximum effective height of structure above mean sea level (metres): (C=A+B)	3000m					

Proposed timings within the overall event (indicate if in NZDT, NZST or UTC):	5pm – 2am
Alternative date/timing if required:	
Lateral dimensions or position of activity (indicate the radius, width, area or geographical coordinates as required):	10m diameter
Other information pertinent to the activity or event (procedures, support arrangements, expected periphery activity, etc, please attach as necessary):	

5. Certification

I hereby certify that all the above statements made by me are true and complete to the best of my knowledge. I further agree, should it be necessary, to mark and/or light the obstruction in accordance with the established marking and lighting standards.



Printed Name

Signature

Date 15/06/16

The notice required shall be made by submitting this form to:

Manager Aeronautical Services
 Civil Aviation Authority
 PO Box 3555
 Wellington 6140

The notice may also be submitted to: fireworks@caa.govt.nz

Notification to the Civil Aviation Authority does not waive the requirements of any other local body or Government agency.

Notice of Proposal to use Pyrotechnics or Weapons - CAR Part 77



This form is to be used to notify CAA of a proposal to conduct a pyrotechnics display or use weapons that involves the firing or launching of a projectile that has a trajectory higher than:

- 45m AGL if within 4km of an aerodrome boundary; or
- 120m AGL if more than 4km from an aerodrome boundary.*

* This notification is not required if the proposal to stage a pyrotechnic display or use of weapons in an air traffic control zone when the ATC unit is on duty, in which case the proposer must obtain prior authorisation from that ATC unit at least 5 working days prior to the activity.

This notification is to be submitted to the CAA at least 5 working days notice prior to the proposed date of the activity.

The CAA Standard Rate hourly charge applies.

1. Proposer Details

Name of proposer for billing purposes: (Individual or Organisation)		Pyrostar International Limited	
Address for Service: <i>Civil Aviation Act, s8, requires applicants to provide an address for service in New Zealand (ie, a physical address) and to promptly notify the Director of any changes.</i>		[Redacted]	
Tel:	[Redacted]	Fax:	[Redacted]
Email:	[Redacted]@pyrostar.com.au		
Postal Address: (If different from Address for Service.)		[Redacted]	
Authorised Contact:		[Redacted]	
Tel:	[Redacted]	Fax:	[Redacted]
Email:	[Redacted]@pyrostar.com.au		

2. Nature of Proposal

Location (WGS84)	Lat	36.8488	°S	Long	174.7617	°E
Start (NZST, NZDT or UTC)	Date:	31/12/16	Completion or Permanent	Date:	01/01/17	
	Time:	12midnight		Time:	00:05:20	
A. Ground elevation of site above mean sea level (metres):	25		B. Completed height of structure above ground level (metres):	328		
C. Maximum effective height of structure above mean sea level (metres): (C=A+B)	353					

3. Description of Proposal

(If an application has been, or is to be, made under the Resource Management Act, these details may be attached instead)

Complete description of proposal. Examples of details required are:	
<ul style="list-style-type: none"> (a) type of light or laser; (b) colour of light or laser; (c) site or event details; (d) maximum strength/exposure. 	
See attached	
Fireworks are to be launched from levels 55 & 61 360 degrees around Skytower	
The degrees of fireworks to be launched 10, 30, 50, 70	
At 70 degrees product will travel approximately 60metres	
At 50 degrees product will travel approximately 65metres	
At 30 degrees product will travel approximately 70metres	
At 10 degrees product will travel approximately 75metres	
Physical address of event:	Skycity Skytower Victoria St W & Federal St, Auckland 1010, New Zealand
General area of event:	Skycity Skytower levels 55 & 61 Victoria St W & Federal St, Auckland 1010, New Zealand
Nearest Aerodrome:	Auckland Airport


Proposed timings within the overall event (indicate if in NZDT, NZST or UTC):	31 st December 2016 Start 12midnight – Finish 00:05:20 1 st January 2017
Alternate date/timing if required:	N/A
Lateral dimensions or position of activity (indicate the radius, width, area or geographical coordinates as required):	Please Refer to attached
Other information pertinent to the activity or event (procedures, support arrangements, expected periphery activity, etc, please attach as necessary):	Please Refer to attached

5. Certification

I hereby certify that all the above statements made by me are true and complete to the best of my knowledge. I further agree, should it be necessary, to mark and/or light the obstruction in accordance with the established marking and lighting standards.



Printed Name



Signature

04th December 2016

Date

The notice required shall be made by submitting this form to:

Manager Aeronautical Services
Civil Aviation Authority
PO Box 3555
Wellington 6140

The notice may also be submitted to: fireworks@caa.govt.nz

Notification to the Civil Aviation Authority does not waive the requirements of any other local body or Government agency.

Notice of Proposal to use Pyrotechnics or Weapons - CAR Part 77



This form is to be used to notify CAA of a proposal to conduct a pyrotechnics display or use weapons that involves the firing or launching of a projectile that has a trajectory higher than:

- 45m AGL if within 4km of an aerodrome boundary; or
- 120m AGL if more than 4km from an aerodrome boundary.*

* This notification is not required if the proposal to stage a pyrotechnic display or use of weapons in an air traffic control zone when the ATC unit is on duty, in which case the proposer must obtain prior authorisation from that ATC unit at least 5 working days prior to the activity.

This notification is to be submitted to the CAA at least 5 working days notice prior to the proposed date of the activity.

The CAA Standard Rate hourly charge applies.

1. Proposer Details

Name of proposer for billing purposes: (Individual or Organisation)		Pyrostar International Limited	
Address for Service: <i>Civil Aviation Act, s8, requires applicants to provide an address for service in New Zealand (ie, a physical address) and to promptly notify the Director of any changes.</i>		[Redacted]	
Tel:	[Redacted]	Fax:	[Redacted]
Email:	[Redacted]@pyrostar.com.au		
Postal Address: (If different from Address for Service.)		[Redacted]	
Authorised Contact:		[Redacted]	
Tel:	[Redacted]	Fax:	[Redacted]
Email:	[Redacted]@pyrostar.com.au		

2. Nature of Proposal

Location (WGS84)	Lat	36.8488	°S	Long	174.7617	°E	
Start (NZST, NZDT or UTC)	Date:	31/12/17		Completion or Permanent	Date:	01/01/18	
	Time:	12midnight			Time:	00:05:20	
A. Ground elevation of site above mean sea level (metres):	25		B. Completed height of structure above ground level (metres):	328			
C. Maximum effective height of structure above mean sea level (metres): (C=A+B)	353						

3. Description of Proposal


(If an application has been, or is to be, made under the Resource Management Act, these details may be attached instead)

Complete description of proposal. Examples of details required are:	
<ul style="list-style-type: none"> (a) type of light or laser; (b) colour of light or laser; (c) site or event details; (d) maximum strength/exposure. 	
Fireworks are to be launched from levels 55 & 61 and Skywalk 360 degrees around Skytower see attached	
The degrees of fireworks to be launched 10, 30, 50, 60	
At 60 degrees product will travel approximately 75metres	
At 50 degrees product will travel approximately 70metres	
At 30 degrees product will travel approximately 60metres	
At 10 degrees product will travel approximately 60metres	
Physical address of event:	Skycity Skytower Victoria St W & Federal St, Auckland 1010, New Zealand
General area of event:	Skycity Skytower levels 55 & 61 and Skywalk Victoria St W & Federal St, Auckland 1010, New Zealand

Nearest Aerodrome:	Auckland Airport
Proposed timings within the overall event (indicate if in NZDT, NZST or UTC):	31 st December 2017 Start 12midnight – Finish 00:05:20 1 st January 2018
Alternate date/timing if required:	N/A
Lateral dimensions or position of activity (indicate the radius, width, area or geographical coordinates as required):	Please Refer to attached
Other information pertinent to the activity or event (procedures, support arrangements, expected periphery activity, etc, please attach as necessary):	Please Refer to attached

5. Certification

I hereby certify that all the above statements made by me are true and complete to the best of my knowledge. I further agree, should it be necessary, to mark and/or light the obstruction in accordance with the established marking and lighting standards.



Printed Name

Signature

27th November 2017

Date

The notice required shall be made by submitting this form to:

Manager Aeronautical Services
Civil Aviation Authority
PO Box 3555
Wellington 6140

The notice may also be submitted to: fireworks@caa.govt.nz

Notification to the Civil Aviation Authority does not waive the requirements of any other local body or Government agency.

Notice of Proposal to use Pyrotechnics or Weapons - CAR Part 77



This form is to be used to notify CAA of a proposal to conduct a pyrotechnics display or use weapons that involves the firing or launching of a projectile that has a trajectory higher than:

- 45m AGL if within 4km of an aerodrome boundary; or
- 120m AGL if more than 4km from an aerodrome boundary.*

* This notification is not required if the proposal to stage a pyrotechnic display or use of weapons in an air traffic control zone when the ATC unit is on duty, in which case the proposer must obtain prior authorisation from that ATC unit at least 5 working days prior to the activity.

This notification is to be submitted to the CAA at least 5 working days notice prior to the proposed date of the activity.

The CAA Standard Rate hourly charge applies.

1. Proposer Details

Name: (Individual or Organisation)		[REDACTED]	
Address for Service: <i>Civil Aviation Act, s8, requires applicants to provide an address for service in New Zealand (ie, a physical address) and to promptly notify the Director of any changes.</i>		[REDACTED]	
Tel:	[REDACTED]	Fax:	[REDACTED]
Email:	[REDACTED]		
Postal Address (If different from Address for Service.)			
[REDACTED]			
Authorised Contact:		[REDACTED]	
Tel:	[REDACTED]	Fax:	[REDACTED]
Email:	[REDACTED]		

2. Nature of Proposal

Location (WGS84)					
Lat	S 36 13 31	°S	Long	E 174 38 20	°E
Start date/time (NZST, NZDT or UTC)	11/11/2017 2000 hrs	Completion date/time	11/11/2017 2300 hrs		
A. Elevation of site above mean sea level (metres)	22m	B. Maximum height of activity above ground level (metres)	255m		
C. Maximum effective height of activity above mean sea level (metres) (C=A+B)	277m				


3. Description of Proposal

<p>Complete description of proposal. Examples of details required are:</p> <ul style="list-style-type: none"> (a) types of pyrotechnical devices or weapons to be used; (b) height range of burst type pyrotechnics or shells; (c) site or event details. 	
(a) 8in/ 200mm pyrotechnic star shells	
(b) 200m flight apex 55m burst apex	
(c) TOMARATA Domain , 1040 Pakiri Block Road, RD4 Welsford	
(d) APRX 7NM NE NZSL	
Proposed timing within the event (indicate if in NZST, NZDT or UTC):	2000hrs – 2300 hrs
Alternative timing if required:	NO
Vertical dimensions (indicate if a safety margin is included):	255m No safety margin
Lateral dimensions or position of activity (indicate the radius, width, area or geographical coordinates as required):	55m

Designated Controlling Authority or contact person for special use airspace and contact details:	
Evidence of consultation with other affected airspace users, if any:	
Other information pertinent to the activity or event (procedures, support arrangements, expected periphery activity, etc, please attach as necessary)	

5. Certification

I hereby certify that all the above statements made by me are true and complete to the best of my knowledge.



Printed Name

Signature

03/09/2017 _____

Date

The notice required shall be made by submitting this form to:

Manager Aeronautical Services
 Civil Aviation Authority
 PO Box 3555
 Wellington 6140

The notice may also be submitted to: airspace@caa.govt.nz

Notification to the Civil Aviation Authority does not waive the requirements of any other local body or Government agency.

Notice of Proposal to use Pyrotechnics or Weapons - CAR Part 77



This form is to be used to notify CAA of a proposal to conduct a pyrotechnics display or use weapons that involves the firing or launching of a projectile that has a trajectory higher than:

- 45m AGL if within 4km of an aerodrome boundary; or
- 120m AGL if more than 4km from an aerodrome boundary.*

* This notification is not required if the proposal to stage a pyrotechnic display or use of weapons in an air traffic control zone when the ATC unit is on duty, in which case the proposer must obtain prior authorisation from that ATC unit at least 5 working days prior to the activity.

This notification is to be submitted to the CAA at least 5 working days notice prior to the proposed date of the activity.

The CAA Standard Rate hourly charge applies.

1. Proposer Details

Name: (Individual or Organisation)		[REDACTED]	
Address for Service: <i>Civil Aviation Act, s8, requires applicants to provide an address for service in New Zealand (ie, a physical address) and to promptly notify the Director of any changes.</i>		[REDACTED]	
Tel:	[REDACTED]	Fax:	[REDACTED]
Email:	[REDACTED]		
Postal Address (If different from Address for Service.)			
[REDACTED]			
Authorised Contact:		[REDACTED]	
Tel:	[REDACTED]	Fax:	[REDACTED]
Email:	[REDACTED]		

2. Nature of Proposal

Location (WGS84)					
Lat	S 36 13 31	°S	Long	E 174 38 20	°E
Start date/time (NZST, NZDT or UTC)	1/11/2016 2000 hrs	Completion date/time	1/11/2016 2300 hrs		
A. Elevation of site above mean sea level (metres)	22m	B. Maximum height of activity above ground level (metres)	255m		
C. Maximum effective height of activity above mean sea level (metres) (C=A+B)	277m				

3. Description of Proposal

<p>Complete description of proposal. Examples of details required are:</p> <ul style="list-style-type: none"> (a) types of pyrotechnical devices or weapons to be used; (b) height range of burst type pyrotechnics or shells; (c) site or event details. 	
(a) 8in/ 200mm pyrotechnic star shells	
(b) 200m flight apex 55m burst apex	
(c) TOMARATA Domain , 1040 Pakiri Block Road, RD4 Welsford	
(d) APRX 7NM NE NZSL	
Proposed timing within the event (indicate if in NZST, NZDT or UTC):	2000hrs – 2300 hrs
Alternative timing if required:	NO
Vertical dimensions (indicate if a safety margin is included):	255m No safety margin
Lateral dimensions or position of activity (indicate the radius, width, area or geographical coordinates as required):	55m

Designated Controlling Authority or contact person for special use airspace and contact details:	
Evidence of consultation with other affected airspace users, if any:	
Other information pertinent to the activity or event (procedures, support arrangements, expected periphery activity, etc, please attach as necessary)	

5. Certification

I hereby certify that all the above statements made by me are true and complete to the best of my knowledge.



 15/10/2016 ____
 Printed Name Signature Date

The notice required shall be made by submitting this form to:

Manager Aeronautical Services
 Civil Aviation Authority
 PO Box 3555
 Wellington 6140

The notice may also be submitted to: airspace@caa.govt.nz

Notification to the Civil Aviation Authority does not waive the requirements of any other local body or Government agency.

Notice of Proposal to Construct, Alter or Use a Structure or to Use Equipment, Weapons or Pyrotechnics under CAR Part 77



Note: The CAA Standard Rate hourly charge applies.

Notes: Where the activity involves the use of lights, lasers, weapons or pyrotechnics within a Control Zone, the proposer must complete sections 1, 2, and 4.

1. Proposer Details

Name: (Individual or Organisation)		[REDACTED]	
Address for Service: <i>Civil Aviation Act, s8, requires applicants to provide an address for service in New Zealand (ie, a physical address) and to promptly notify the Director of any changes.</i>		[REDACTED]	
Tel:	[REDACTED]	Fax:	[REDACTED]
Postal Address (If different from Address for Service.)		As ABOVE	
Tel:		Fax:	

2. Nature of Proposal

New construction <input type="checkbox"/>	Alteration to existing structure <input type="checkbox"/>	Use of structure discharging efflu <input type="checkbox"/>
Use of Lights or Laser <input type="checkbox"/>	Use of Weapon <input type="checkbox"/>	Use of Pyrotechnics <input checked="" type="checkbox"/>
Location	Lat <input type="text" value="39.4704° S"/>	Long <input e"="" type="text" value="175 40'33"/>
Start date/time	<input type="text" value="8pm"/>	Completion date/time <input type="text" value="10.30pm"/>
Elevation of site above mean sea level	<input type="text" value="826m"/>	Completed height of structure above ground level
Maximum effective height of hazard above ground level	<input type="text" value="400m"/>	
Affected area in relation to point of hazard origin	<input type="text" value="100m radial"/>	

3. Description of Proposal

(If an application has been, or is to be, made under the Resource Management Act, these details may be attached instead)

Complete description of proposal. Examples of details required are:

- (a) effective radiated power and assigned frequency of all existing, proposed or modified AM, FM or TV broadcast stations utilising the structure:
- (b) size and configuration of power transmission lines and their supporting towers:
- (c) site orientation, dimensions and construction materials of the proposed structure:
- (d) type of weapon or pyrotechnics to be used and planned trajectory paths and maximum height:
- (e) type of lights or lasers including maximum strength/exposure.

As part of the Whiaura Military Camp's 'Spring Extrazagazza' we will fire starshells (2.5" - 5") from mortars secured adjacent to the rugby fields on base. A map is attached showing the precise firing site. The largest starshells fired are 5" so the height estimate given is at the upper range in the interests of safety; likewise, the firing time is more compressed (i.e. of shorter duration) than stated in ~~the~~ (2), however the two times given there are at the outer range.


4. Use of Lights, Lasers, Weapons or Pyrotechnics within a Control Zone

Special airspace type if known: Restrictive <input checked="" type="checkbox"/> Danger <input type="checkbox"/> Other <input type="checkbox"/> Military <input checked="" type="checkbox"/>	
General area or aerodrome of activity or event:	Waiouru/Wanganui
Proposed timing of event (indicate if in NZST, NZDT or UTC):	19 September 2014 NZST 8pm-10:30pm
Alternative or rain timing if required:	26 September 2014, NZST 8pm-10:20pm
Radio frequencies to be used if necessary:	
Vertical dimensions (indicate if a safety margin is included):	400m (safety margin +/- 100m)
Lateral dimensions or position of activity (indicate the radius, width, area or geographical coordinates as required):	100m radius on geo. coordinates as stated in (2).
Designated Controlling Authority or contact person for special use airspace and contact details:	Waiouru Military Camp, HQ 2nd Training

Evidence of consultation with other affected airspace users, if any:	N/A
Other information pertinent to the activity or event (procedures, support arrangements, expected periphery activity, etc, please attach as necessary)	N/A site map attached

5. Certification

I hereby certify that all the above statements made by me are true and complete to the best of my knowledge. I further agree, should it be necessary, to mark and/or light the obstruction in accordance with the established marking and lighting standards.



NameSignature

20.8.2016

Date

The notice required shall be made by submitting this form to:

Manager Aeronautical Services
 Civil Aviation Authority
 PO Box 3555
 Wellington 6140

Notification to the Civil Aviation Authority does not waive the requirements of any other local body or Government agency.

Notice of Proposal to use Pyrotechnics or Weapons - CAR Part 77



This form is to be used to notify CAA of a proposal to conduct a pyrotechnics display or use weapons that involves the firing or launching of a projectile that has a trajectory higher than:

- 45m AGL if within 4km of an aerodrome boundary; or
- 120m AGL if more than 4km from an aerodrome boundary.*

* This notification is not required if the proposal to stage a pyrotechnic display or use of weapons in an air traffic control zone when the ATC unit is on duty, in which case the proposer must obtain prior authorisation from that ATC unit at least 5 working days prior to the activity.

This notification is to be submitted to the CAA at least 5 working days notice prior to the proposed date of the activity.

The CAA Standard Rate hourly charge applies.

1. Proposer Details

Name of proposer for billing purposes: (Individual or Organisation)		Pyrostar International Limited	
Address for Service: <i>Civil Aviation Act, s8, requires applicants to provide an address for service in New Zealand (ie, a physical address) and to promptly notify the Director of any changes.</i>		[REDACTED]	
Tel:	[REDACTED]	Fax:	[REDACTED]
Email:	[REDACTED]@pyrostar.com.au		
Postal Address: (If different from Address for Service.)		[REDACTED]	
Authorised Contact:		[REDACTED]	
Tel:	[REDACTED]	Fax:	[REDACTED]
Email:	[REDACTED]@pyrostar.com.au		

2. Nature of Proposal

Location (WGS84)	Lat	41°17'12.78 °S	Long	174°46'53.54 °E	
Start (NZST, NZDT or UTC)	Date:	11/02/17	Completion or Permanent	Date:	11/02/17
	Time:	21:30		Time:	21:50
A. Ground elevation of site above mean sea level (metres):	0		B. Completed height of structure above ground level (metres):	150	
C. Maximum effective height of structure above mean sea level (metres): (C=A+B)	150				

3. Description of Proposal

(If an application has been, or is to be, made under the Resource Management Act, these details may be attached instead)

Complete description of proposal. Examples of details required are:	
(a) type of light or laser;	
(b) colour of light or laser;	
(c) site or event details;	
(d) maximum strength/exposure.	
Fireworks are to be launched from a vessel on Wellington Lambton Harbour	
The firework display is for Chinese New Year Asian Event Trust In association with the Wellington City Council	
The maximum firework shell burst height is 150metres	
Display length 15- 20 minutes	
Physical address of event:	Lambton Harbour Wellington refer to map Just off Frank Kitts Park and TSB Arena.
General area of event:	Frank Kitts Park Wellington


Nearest Aerodrome:	Wellington Airport
Proposed timings within the overall event (indicate if in NZDT, NZST or UTC):	11 th February 2017 Start 21:30 – Finish 21:50
Alternate date/timing if required:	12 th February 2017 Start 21:30 – Finish 21:50
Lateral dimensions or position of activity (indicate the radius, width, area or geographical coordinates as required):	Please Refer to site map attached
Other information pertinent to the activity or event (procedures, support arrangements, expected periphery activity, etc, please attach as necessary):	Please Refer to Pyrostar Hazard Identification Risk Assessment & Method Statement attached

5. Certification

I hereby certify that all the above statements made by me are true and complete to the best of my knowledge. I further agree, should it be necessary, to mark and/or light the obstruction in accordance with the established marking and lighting standards.



Printed Name



Signature

17th January 2017

Date

The notice required shall be made by submitting this form to:

Manager Aeronautical Services
Civil Aviation Authority
PO Box 3555
Wellington 6140

The notice may also be submitted to: fireworks@caa.govt.nz

Notification to the Civil Aviation Authority does not waive the requirements of any other local body or Government agency.

Notice of Proposal to use Pyrotechnics or Weapons - CAR Part 77



This form is to be used to notify CAA of a proposal to conduct a pyrotechnics display or use weapons that involves the firing or launching of a projectile that has a trajectory higher than:

- 45m AGL if within 4km of an aerodrome boundary; or
- 120m AGL if more than 4km from an aerodrome boundary.*

* This notification is not required if the proposal to stage a pyrotechnic display or use of weapons in an air traffic control zone when the ATC unit is on duty, in which case the proposer must obtain prior authorisation from that ATC unit at least 5 working days prior to the activity.

This notification is to be submitted to the CAA at least 5 working days notice prior to the proposed date of the activity.

The CAA Standard Rate hourly charge applies.

1. Proposer Details

Name of proposer for billing purposes: (Individual or Organisation)		Pyrostar International Limited	
Address for Service: <i>Civil Aviation Act, s8, requires applicants to provide an address for service in New Zealand (ie, a physical address) and to promptly notify the Director of any changes.</i>		[Redacted]	
Tel:	[Redacted]	Fax:	[Redacted]
Email:	[Redacted]	@pyrostar.com.au	
Postal Address: (If different from Address for Service.)		[Redacted]	
Authorised Contact:		[Redacted]	
Tel:	[Redacted]	Fax:	[Redacted]
Email:	[Redacted]	@pyrostar.com.au	

2. Nature of Proposal

Location (WGS84)	Lat	41, 17 44.38"	°S	Long	174, 46 44.73"	°E
Start (NZST, NZDT or UTC)	Date:	31/12/17	Completion or Permanent	Date:	01/01/18	
	Time:	21:00 / 12Midnight		Time:	21:05 / 00:05:20	
A. Ground elevation of site above mean sea level (metres):	5		B. Completed height of structure above ground level (metres):	60		
C. Maximum effective height of structure above mean sea level (metres): (C=A+B)	65					

3. Description of Proposal

(If an application has been, or is to be, made under the Resource Management Act, these details may be attached instead)

Complete description of proposal. Examples of details required are:	
<ul style="list-style-type: none">(a) type of light or laser;(b) colour of light or laser;(c) site or event details;(d) maximum strength/exposure.	
Fireworks are to be launched from Frank Kitts Park Wellington	
One small effect at 21:00 time 60 seconds maximum height 60metres	
12 Midnight main display low level height maximum 60 metres	
Please refer to Risk Assessment which includes site map attached.	
Physical address of event:	Frank Kitts Park Jervois Quay Wellington
General area of event:	Frank Kitts Park Jervois Quay Wellington above underground car park
Nearest Aerodrome:	Wellington Airport


Proposed timings within the overall event (indicate if in NZDT, NZST or UTC):	31 st December 2017 21:00 - 60 second display 31 st December 2017 12midnight – Finish 00:10:00 1 st January 2018
Alternate date/timing if required:	N/A
Lateral dimensions or position of activity (indicate the radius, width, area or geographical coordinates as required):	Please Refer to attached
Other information pertinent to the activity or event (procedures, support arrangements, expected periphery activity, etc, please attach as necessary):	Please Refer to attached

5. Certification

I hereby certify that all the above statements made by me are true and complete to the best of my knowledge. I further agree, should it be necessary, to mark and/or light the obstruction in accordance with the established marking and lighting standards.



Printed Name



Signature

28th November 2017

Date

The notice required shall be made by submitting this form to:

Manager Aeronautical Services
Civil Aviation Authority
PO Box 3555
Wellington 6140

The notice may also be submitted to: fireworks@caa.govt.nz

Notification to the Civil Aviation Authority does not waive the requirements of any other local body or Government agency.