

01/11/2023 - E +18 SITREPS

As at XXXX on 01/11/2023 prepared by Crispian [REDACTED]

Distributed to	All GEDT/ELT members
Key Contacts	Anusha Guler and Crispian [REDACTED]
Previous ELT SITREP	E+17 SITREPS 8 31102023 - FINAL.docx
Overview	Summary of the current event <ul style="list-style-type: none">• Post election process• Official count for Special Votes and Ordinary Votes.• Friday, 03 November release of official results
Voting Services	GENERAL UPDATE Overseas Operations <ul style="list-style-type: none">• Auckland North Region <ul style="list-style-type: none">• Auckland South Region <ul style="list-style-type: none">• 6 out of 12 electorate SV counts completed. All others on track to finish by COB today• Effort going into finalising DVs Central North Island Region <ul style="list-style-type: none">• SV Count – progressing well. No significant concerns.• Dual votes – progressing well. Number ranges from 2 – 20, no significant changes from yesterday, no specific assistance needed.• Completion – occurring alongside the counts in many of the electorates.• Otherwise, nothing significant to report. Lower North Island Region <ul style="list-style-type: none">• . South Island Region <ul style="list-style-type: none">• . Voting Services (VS): <ul style="list-style-type: none">• .
Enrolment	GENERAL UPDATE: <ul style="list-style-type: none">•
IT	GENERAL UPDATE: <ul style="list-style-type: none">•
Comms & Education	GENERAL UPDATE:
Customer Services	GENERAL UPDATE: <ul style="list-style-type: none">• No issues to report.
Legal & Policy	GENERAL UPDATE <ul style="list-style-type: none">• .
Strategic Engagement	GENERAL UPDATE <ul style="list-style-type: none">• Nothing significant to note

and Partnership	
Security	GENERAL UPDATE <ul style="list-style-type: none">• Nothing significant to report
People & Culture	GENERAL UPDATE: <ul style="list-style-type: none">•



Daily Intelligence Briefing

Issued: 1030hrs 3 Nov 2023	Authorised by: [REDACTED] – Watch Leader	Next update: 1030hrs 4 Nov 2023
-----------------------------------	---	--

Executive Summary

- There is a low to moderate risk of thunderstorms across most of the motu today.

NEMA Operational Status

Operational Activity

- NCC is at Mode 1 (MAR Centre Monitoring).
- Two of NEMA’s Rapid Response Team remain in Vanuatu, embedded in the National Disaster Management Office (NDMO) to assist with the response to impacts caused by Ex-Tropical Cyclone Lola.

On-Call Roster

Director	[REDACTED]
National Controller	[REDACTED]

Response Manager	[REDACTED]
Activation Coordinator	[REDACTED]

PIM	[REDACTED]
REMA North	[REDACTED]
REMA South	[REDACTED]

Response Activity

Nothing to report.

Weather and Climate

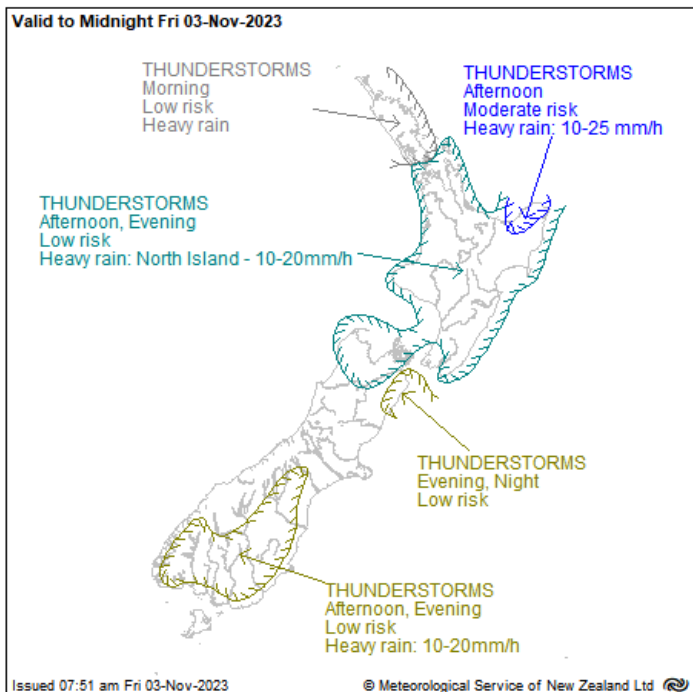
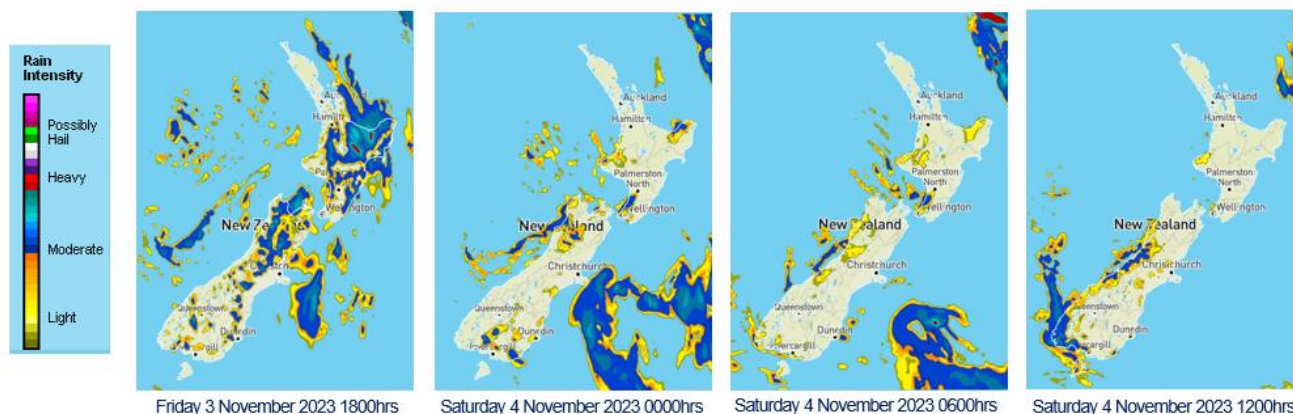
Current Weather

There are currently no weather watches or warnings in place for New Zealand.



Accurate from MetService as at 1000hrs today.

METSERVICE – MODELLED FORECAST FIELDS – RAIN

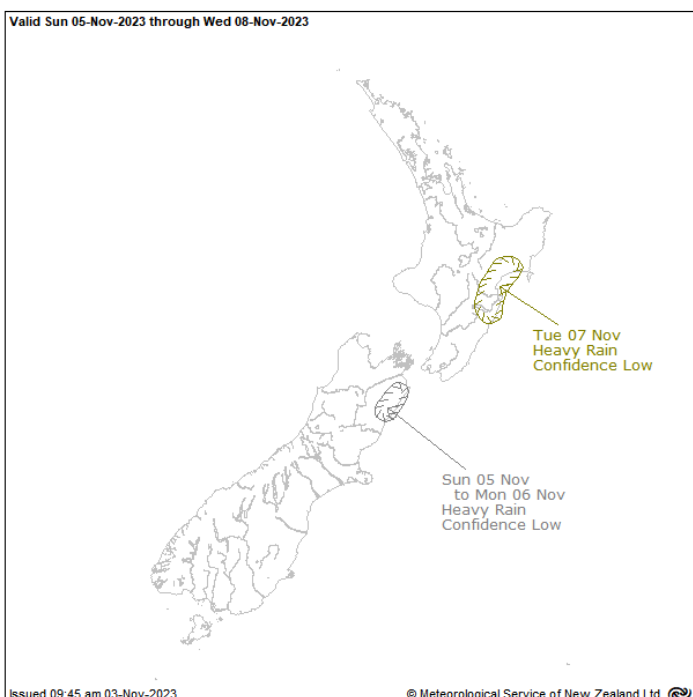


Thunderstorm Outlook

A weakening low in the Tasman Sea will approach New Zealand today, while associated rain-bands will move across the country today with a few embedded heavy falls.

The risk of thunderstorms is considered low over most of the North Island, and parts of the northern and southern South Island. About eastern Bay of Plenty, especially the ranges, the risk of thunderstorms embedded within broader areas of rain is considered moderate.

Any thunderstorms that occur today will produce localised heavy rain. There may also be other areas of localised areas of heavy rain about the northern and central North Island, and also the southern South Island, which could occur with or without thunderstorms and produce localised rainfall rates of 10-20mm/h.

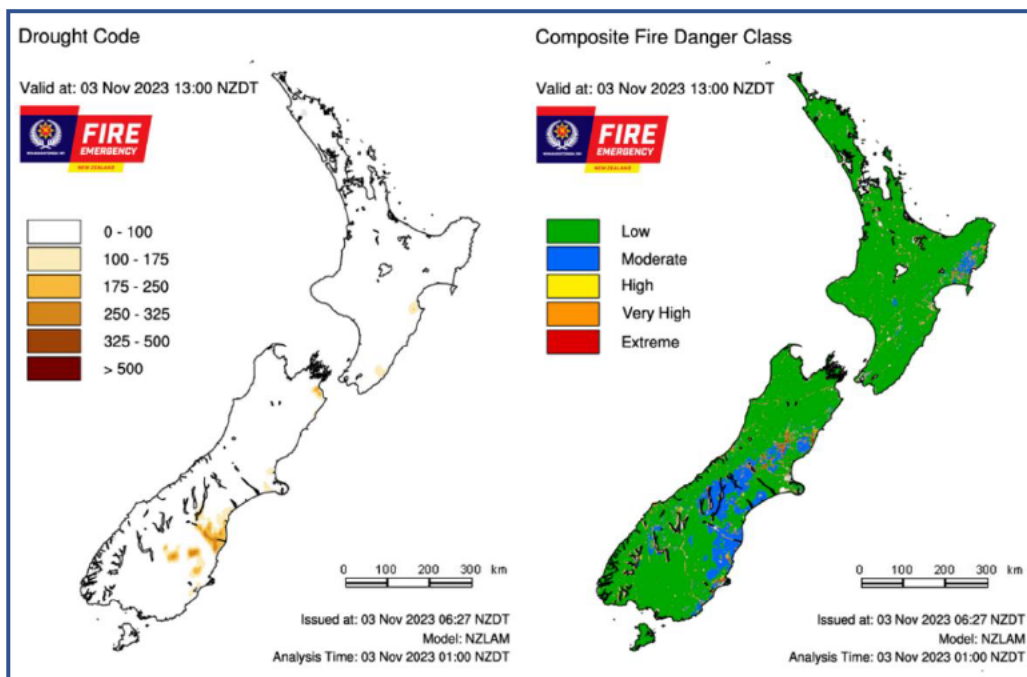


Severe Weather Outlook

From Sunday to Tuesday, an unsettled south to southeast flow affects central parts of the country, bringing rain or showers, especially to eastern areas. On Wednesday, the flow over the country turns southwest.

At present there is uncertainty with which areas will see the most rain in the unsettled south to southeast flow, and whether the rain will be heavy enough to meet warning level thresholds. However, for Marlborough from the latter part of Sunday into Monday there is low confidence for significant amounts of heavy rain; and for Hawke's Bay on Tuesday there is also low confidence for warning amounts of rain.

UNCLASSIFIED Fire and Drought Risk



Source: [NIWA Fire Weather](#)

Geological

Volcanic Activity (Level 1 and above)

Volcano	Level	Volcanic Activity	Aviation Code
Whakaari/ White Island	2	Moderate to heightened volcanic unrest	Yellow
Ruapehu	1	Minor volcanic unrest	Green

GNS Alert Levels guide visit: <https://www.geonet.org.nz/about/volcano/val>

GNS Aviation Colour Codes visit: <https://www.geonet.org.nz/volcano/acc>

Other Events

Nothing to report.

Media

NZ health and defence force tests emergency response

As Vanuatu takes stock of the damage left by its third cyclone this year and in the wake of Cyclone Gabriel in Aotearoa, the New Zealand Medical Assistance Team and the New Zealand Defence Force are combining for the first time to test their response to a catastrophic event in Aotearoa New Zealand.

RNZ

Cyclone Lola: International aid begins to land in Vanuatu

On Monday, the New Zealand government announced that it would provide an initial package of \$450,000 in aid. The Australian government will also provide an initial A\$800,000 (\$873,987), which will include essential items like shelter and water purification supplies.

NZherald

El Niño effect: Drought declared for Tonga's main island

A drought has been declared for Tonga's main island Tongatapu as well as the nearby island of 'Eua and put out warnings and alerts for other islands.

RNZ

Prepared by the NEMA Monitoring, Alerting and Reporting Centre to provide awareness that supports informed decision making. Any questions, comments or contributions should be addressed to: mar@nema.govt.nz.